

Intro No. 1
Date 11/1/2022
Reviewed by
Co. Attorney (AGS)
Date 12/30/21

RESOLUTION
BROOME COUNTY LEGISLATURE
BINGHAMTON, NEW YORK

Sponsored by: County Administration Committee

RESOLUTION ADOPTING LOCAL LAW INTRO. NO. 1 of 2022, ENTITLED: "A LOCAL LAW AMENDING SECTION 201 OF THE BROOME COUNTY CHARTER AND ADMINISTRATIVE CODE REGARDING LEGISLATIVE DISTRICTS"

WHEREAS, Section 201(3) of the Broome County Charter and Section 201(C) of the Broome County Administrative Code divides Broome County into districts known as "Legislative Districts", and Section 201(3) of the Broome County Charter and 201(C) of the Broome County Administrative Code bounds and describes said districts, and

WHEREAS, after each federal decennial census, including that of 1970, the Clerk of the County Legislature shall determine the results of said census, publicly announce such results and file the same with the County Legislature. The County Legislature shall thereupon reconsider its representation and, if necessary, redraw legislative district boundaries, and

WHEREAS, the Chairman of the Legislature formed the Ad Hoc Committee on Redistricting of the Broome County Legislature to prepare a proposal for presentation to the County Administration Committee, and

WHEREAS, the Ad Hoc Committee on Redistricting was made up of Legislators from the Majority party, Minority party, representatives of the Broome County Board of Elections and members of the public including a representative of the League of Women Voters and met in public eight times in November 2021 and December 2021 including a public hearing, and

WHEREAS, the Ad Hoc Committee on Redistricting voted to recommend a redistricting plan on December 28, 2021, and

WHEREAS, the Ad Hoc Committee on Redistricting's plan has been filed and this County Legislature wishes to proceed with the redistricting of the legislative districts as proposed by the Ad Hoc Committee on Redistricting, and

WHEREAS, the United States Census Bureau has established census tracts utilized in the 2020 Federal Census, and

WHEREAS, in consultation with the Administrator of the County's Geographic Information Systems (GIS) several election districts, as established in 2011 by the Board of Elections, are required to be modified using census tracts to meet legislative district population requirements, now therefore, be it

RESOLVED, that Local Law Intro. No. 1 of 2022, entitled: "A Local Law Amending Section 201 of the Broome County Charter and Administrative Code Regarding Legislative Districts," be and the same hereby is adopted and approved in accordance with the Broome County Charter and Administrative Code and all the applicable statutes and laws pertaining thereto, and be it

Intro No. _____
Date 11 / 12022
Reviewed by _____
Co. Attorney _____
Date _____

RESOLUTION
BROOME COUNTY LEGISLATURE
BINGHAMTON, NEW YORK

FURTHER RESOLVED, that the County Legislature hereby directs the Board of Elections, in consultation with the GIS Administrator, to make the necessary modifications to the election districts established in 2011 as shown in the map and table annexed hereto as "Exhibit A", and be it

FURTHER RESOLVED, that in accordance with Section C201, Paragraph 5, of the Broome County Charter and Section A201, Paragraph E, of the Broome County Administrative Code, Local Law Intro. No. 1 of 2022 shall be subject to referendum on petition in the manner provided for by the terms and provisions of Section 24 of the Municipal Home Rule Law.

LOCAL LAW INTRO. NO. 1 Of 2022

A LOCAL LAW AMENDING SECTION 201 OF THE BROOME COUNTY CHARTER AND ADMINISTRATIVE CODE REGARDING LEGISLATIVE DISTRICTS

BE IT ENACTED, by the County Legislature of the County of Broome as follows:

SECTION 1: Section 201 of the Broome County Charter is amended as follows:

§C201(3) The County of Broome shall be divided into Legislative Districts bounded and described as follows:

Legislative Districts	Geographic Area
1	<p>[City of Binghamton (Election District 12), Town of Colesville (Election Districts 1, 2, 3), Town of Fenton (Election Districts 3, 4, 5, 6), Town of Kirkwood (Election District 1)]</p> <p><u>City of Binghamton (Census Tracts 360070007001000, 360070007001001, 360070007001002, 360070007001003, 360070007001004, 360070007001005, 360070007001006, 360070007001007, 360070007001008, 360070007001009, 360070007001010, 360070007001011, 360070007001012, 360070007001013, 360070007001014, 360070007001015, 360070007001016, 360070007001017, 360070007001018, 360070007001019, 360070007001020, 360070007001021, 360070007001022, 360070007001023, 360070007001024, 360070007001025, 360070007002000, 360070007002001, 360070007002002, 360070007002003, 360070007002004, 360070007002005, 360070007002006, 360070007002007, 360070007002008, 360070007002009, 360070007002010, 360070007002011, 360070007002012, 360070007002013, 360070007002014, 360070007002015, 360070007002016, 360070007002017, 360070007003000, 360070007003001, 360070007003004, 360070007003005, 360070007003006, 360070007003007, 360070007003008, 360070007003009, 360070007003010, 360070007004000, 360070007004001, 360070007004002, 360070007004003, 360070007004004, 360070007004005, 360070007004006, 360070007004007, 360070007004008, 360070007004009, 360070007004010, 360070007004011, 360070007004012, 360070007004013, 360070007004014, 360070007004015, 360070007004016, 360070007004017, 360070007004018, 360070007004019, 360070007004020, 360070007004021, 360070007004022, 360070007004023, 360070007004024, 360070007004025, 360070007004026, 360070007004027, 360070007004028, 360070007004029, 360070007004030, 360070007004031, 360070007004032, 360070007004033, 360070007004034, 360070007004035, 360070007004036, 360070007004037, 360070009001000)</u></p> <p><u>Town of Colesville (Census Tracts All)</u></p> <p><u>Town of Fenton (Census Tracts 360070122013000, 360070122013001, 360070122013002, 360070122013003, 360070122013004, 360070122013014, 360070122013016, 360070122021000, 360070122021001, 360070122021002, 360070122021003, 360070122021004, 360070122021005, 360070122021006, 360070122021007, 360070122021008, 360070122021009, 360070122021010, 360070122021011, 360070122021012, 360070122021013, 360070122021014, 360070122021015, 360070122021016, 360070122021017, 360070122021018, 360070122021019, 360070122021020, 360070122021021, 360070122021022, 360070122021023, 360070122021024, 360070122021025, 360070122021026, 360070122021027, 360070122021028, 360070122021029, 360070122021030, 360070122021031, 360070122021032, 360070122021033, 360070122021034, 360070122021035, 360070122021036, 360070122021037, 360070122021038, 360070122021039, 360070122021040, 360070122021041, 360070122021042, 360070122021043, 360070122021044, 360070122021045, 360070122022000, 360070122022001, 360070122022002, 360070122022003, 360070122022004, 360070122022005, 360070122022006, 360070122022007, 360070122022008, 360070122022009, 360070122022010, 360070122022011, 360070122022012,</u></p>

Legislative Districts	Geographic Area
	<p><u>360070122022013, 360070122022014, 360070122022015, 360070122022016, 360070122022017, 360070122022018, 360070122022019, 360070122022020, 360070122022021, 360070122022022, 360070122022023, 360070122022024, 360070122022025, 360070122022026, 360070122022027, 360070122023000, 360070122023001, 360070122023002, 360070122023003, 360070122023004, 360070122023005, 360070122023006, 360070122023007, 360070122023008, 360070122023009, 360070122023010, 360070122023011, 360070122023012, 360070122023013, 360070122023014, 360070122023015, 360070122023016, 360070122023017, 360070122023018, 360070122023019, 360070122024000, 360070122024001, 360070122024002, 360070122024003, 360070122024004, 360070122024005, 360070122024006, 360070122024007, 360070122024008, 360070122024009, 360070122024010, 360070122024011, 360070122024012, 360070122024013, 360070122024014, 360070122024015, 360070122024016, 360070122024017, 360070122024018, 360070122024019, 360070122024020, 360070122024021, 360070122024022, 360070122024023)</u></p> <p><u>Town of Kirkwood (Census Tracts 360070126001016, 360070126001017, 360070126005000, 360070126005001, 360070126005002, 360070126005003, 360070126005004, 360070126005005, 360070126005006, 360070126005007, 360070126005008)</u></p>
2	<p>[Town of Kirkwood (Election Districts 2, 3, 4), Town of Sanford (Election Districts 1, 2), Town of Windsor (Election Districts 1, 2, 3, 4, 5)]</p> <p><u>Town of Kirkwood (Census Tracts 360070126001000, 360070126001001, 360070126001002, 360070126001003, 360070126001004, 360070126001005, 360070126001006, 360070126001007, 360070126001008, 360070126001009, 360070126001010, 360070126001011, 360070126001012, 360070126001013, 360070126001014, 360070126001015, 360070126001018, 360070126001019, 360070126001020, 360070126001021, 360070126001022, 360070126001023, 360070126001024, 360070126002000, 360070126002001, 360070126002002, 360070126002003, 360070126002004, 360070126002005, 360070126002006, 360070126002007, 360070126002008, 360070126002009, 360070126002010, 360070126002011, 360070126002012, 360070126002013, 360070126002014, 360070126002015, 360070126002016, 360070126002017, 360070126002018, 360070126002019, 360070126002020, 360070126003000, 360070126003001, 360070126003002, 360070126003003, 360070126003004, 360070126003005, 360070126003006, 360070126003007, 360070126003008, 360070126003009, 360070126003010, 360070126003011, 360070126003012, 360070126003013, 360070126003014, 360070126003015, 360070126003016, 360070126003017, 360070126003018, 360070126003019, 360070126003020, 360070126003021, 360070126003022, 360070126003023, 360070126004000, 360070126004001, 360070126004002, 360070126004003, 360070126004004, 360070126004005, 360070126004006, 360070126004007, 360070126004008, 360070126004009, 360070126004010, 360070126004011, 360070126004012, 360070126004013, 360070126004014, 360070126004015, 360070126004016, 360070126004017, 360070126004018, 360070126004019, 360070126004020, 360070126004021, 360070126004022, 360070126004023, 360070126004024, 360070126004025, 360070126004026, 360070126004027, 360070126004028, 360070126004029, 360070126004030, 360070126005009, 360070126005010, 360070126005011, 360070126005012, 360070126005013, 360070126005014, 360070126005015, 360070126005016, 360070126005017, 360070126005018, 360070126005019, 360070126005020, 360070126005021, 360070126005022, 360070126005023, 360070126005024, 360070126005025, 360070126005026, 360070126005027, 360070126005028, 360070126005029, 360070126005030, 360070126005031, 360070126005032, 360070126005033, 360070126005034, 360070126005035, 360070126005036, 360070126005037, 360070126005038, 360070126005039, 360070126006000, 360070126006001, 360070126006002, 360070126006003, 360070126006004, 360070126006005, 360070126006006, 360070126006007,</u></p>

Legislative Districts	Geographic Area
	<u>360070126006008, 360070126006009, 360070126006010, 360070126006011, 360070126006012, 360070126006013, 360070126006014)</u> <u>Town of Sanford (Census Tracts All)</u> <u>Town of Windsor (Census Tracts All)</u>
3	<u>[Town of Binghamton (Election Districts 1, 2, 3), Town of Conklin (Election Districts 1, 2, 3, 4), Town of Vestal (Election Districts 18, 19)]</u> <u>Town of Binghamton (Census Tracts All)</u> <u>Town of Conklin (Census Tracts All)</u> <u>Town of Vestal (Census Tracts 360070143021000, 360070143021010, 360070143021011, 360070143021012, 360070143021013, 360070143021014, 360070143021015, 360070143022000, 360070143022007, 360070146002000, 360070146002001, 360070146002002, 360070146002003, 360070146002004, 360070146002005, 360070146002006, 360070146002011, 360070146002012, 360070146002013, 360070146002014, 360070146002015, 360070146002016, 360070146002017, 360070146004000, 360070146004001, 360070146004010, 360070146004011, 360070146004022)</u>
4	<u>[Town of Vestal (Election Districts 4, 5, 9, 10, 11, 12, 13)]</u> <u>Town of Vestal (Census Tracts 360070143011000, 360070143011001, 360070143011002, 360070143011003, 360070143011004, 360070143011005, 360070143011006, 360070143011007, 360070143011008, 360070143011009, 360070143011010, 360070143011015, 360070143011016, 360070143011018, 360070143012000, 360070143012001, 360070143012002, 360070143012003, 360070143012004, 360070143012005, 360070143012006, 360070143012007, 360070143012008, 360070143012009, 360070143012010, 360070143012011, 360070143012012, 360070143012013, 360070143012014, 360070143012015, 360070143012016, 360070143012017, 360070143012018, 360070143012019, 360070143012020, 360070143012021, 360070143013000, 360070143013001, 360070143013002, 360070143013003, 360070143013004, 360070143013005, 360070143013006, 360070143013007, 360070143013008, 360070143013009, 360070143013010, 360070143013011, 360070143013012, 360070143013013, 360070143013014, 360070143013015, 360070143013016, 360070143014000, 360070143014001, 360070143014002, 360070143014003, 360070143014004, 360070143014005, 360070143014006, 360070143014007, 360070143014008, 360070143014010, 360070143015000, 360070143015001, 360070143015002, 360070143015003, 360070143015004, 360070143015005, 360070143015006, 360070143015007, 360070143015008, 360070143015009, 360070143015010, 360070143015011, 360070143021001, 360070143021002, 360070143021003, 360070143021004, 360070143021005, 360070143021006, 360070143021007, 360070143021008, 360070143021009, 360070143021016, 360070143021017, 360070143022001, 360070143022002, 360070143022003, 360070143022004, 360070143022005, 360070143022006, 360070143022008, 360070143022009, 360070143022010, 360070143023000, 360070143023001, 360070143023002, 360070143023003, 360070143023004, 360070143023005, 360070143023006, 360070143023007, 360070143023008, 360070143023009)</u>
5	<u>[Town of Vestal (Election Districts 1, 2, 3, 6, 7, 8, 14, 15, 16, 17)]</u> <u>Town of Vestal (Census Tracts 360070143011011, 360070143011012, 360070143011013, 360070143011014, 360070143011017, 360070143011019, 360070143011020, 360070143014009, 360070144001000, 360070144001001, 360070144001002, 360070144001003, 360070144001004, 360070144001005, 360070144001006, 360070144001007, 360070144001008, 360070144001009, 360070144001010, 360070144001011, 360070144001012, 360070144001013, 360070144001014, 360070144001015, 360070144001016, 360070144001017, 360070144001018, 360070144001019, 360070144002000, 360070144002001, 360070144002002, 360070144002003, 360070144002004, 360070144002005,</u>

Legislative Districts	Geographic Area
	<p><u>360070144002006, 360070144002007, 360070144002008, 360070144002009, 360070144002010, 360070144002011, 360070144002012, 360070144002013, 360070144002014, 360070144002015, 360070144002016, 360070144002017, 360070144002018, 360070144002019, 360070144002020, 360070144002021, 360070144002022, 360070144003000, 360070144003001, 360070144003002, 360070144003003, 360070144003004, 360070144003005, 360070144003006, 360070144003007, 360070144003008, 360070144003009, 360070144003010, 360070144003011, 360070144003012, 360070144003013, 360070144003014, 360070144003015, 360070144003016, 360070144003017, 360070144003018, 360070144003019, 360070144004000, 360070144004001, 360070144004002, 360070144004003, 360070144004004, 360070144004005, 360070144004006, 360070144004007, 360070144004008, 360070144004009, 360070144004010, 360070144004011, 360070144004012, 360070144004013, 360070144004014, 360070144004015, 360070144004016, 360070144004017, 360070144004018, 360070144004019, 360070144004020, 360070144004021, 360070144004022, 360070144004023, 360070144005000, 360070144005001, 360070144005002, 360070144005003, 360070144005004, 360070144005005, 360070145001000, 360070145001001, 360070145001002, 360070145001003, 360070145001004, 360070145001005, 360070145001006, 360070145001007, 360070145001008, 360070145001009, 360070145001010, 360070145001011, 360070145001012, 360070145001013, 360070145001014, 360070145001015, 360070145001016, 360070145001017, 360070145001018, 360070145001019, 360070145001020, 360070145001021, 360070145001022, 360070145001023, 360070145001024, 360070145001025, 360070145002000, 360070145002001, 360070145002002, 360070145002003, 360070145002004, 360070145002005, 360070145002006, 360070145002007, 360070145002008, 360070145002009, 360070145002010, 360070145002011, 360070145002012, 360070145002013, 360070145002014, 360070145002015, 360070145002016, 360070145003000, 360070145003001, 360070145003002, 360070145003003, 360070145003004, 360070145003005, 360070145003006, 360070145003007, 360070145004000, 360070145004001, 360070145004002, 360070145004003, 360070145004004, 360070145004005, 360070145004006, 360070145004007, 360070146001000, 360070146001001, 360070146001002, 360070146001003, 360070146001004, 360070146001005, 360070146001006, 360070146001007, 360070146001008, 360070146001009, 360070146001010, 360070146001011, 360070146001012, 360070146001013, 360070146001014, 360070146001015, 360070146002007, 360070146002008, 360070146002009, 360070146002010, 360070146003000, 360070146003001, 360070146003002, 360070146003003, 360070146003004, 360070146003005, 360070146003006, 360070146003007, 360070146003008, 360070146003009, 360070146004002, 360070146004003, 360070146004004, 360070146004005, 360070146004006, 360070146004007, 360070146004008, 360070146004009, 360070146004012, 360070146004013, 360070146004014, 360070146004015, 360070146004016, 360070146004017, 360070146004018, 360070146004019, 360070146004020, 360070146004021)</u></p>
6	<p>[Town of Maine (Election District 1), Town of Union (Election Districts 1, 2, 4, 19, 20, 21, 22, 23)] <u>Town of Maine (Census Tracts 360070102003002, 360070102003003, 360070102003004, 360070102003005, 360070102003006, 360070102003010, 360070102003011, 360070102003012, 360070102003013, 360070102003014, 360070102003016, 360070102003022, 360070102004000, 360070102004001, 360070102004002, 360070102004003, 360070102004004, 360070102004005, 360070102004006, 360070102004007, 360070102004008, 360070102004009, 360070102004010, 360070102004011, 360070102004012, 360070102004013, 360070102004014)</u> <u>Town of Union (Census Tracts 360070133011000, 360070133011001, 360070133011002, 360070133011003, 360070133011004, 360070133011005,</u></p>

Legislative Districts	Geographic Area
	<p><u>360070133011006, 360070133011007, 360070133011008, 360070133011009, 360070133011010, 360070133011011, 360070133011012, 360070133011013, 360070133011014, 360070133011015, 360070133011016, 360070133011017, 360070133011018, 360070133011019, 360070133011020, 360070133011021, 360070133011022, 360070133012007, 360070133012008, 360070133012009, 360070133012010, 360070133012011, 360070133012012, 360070133013000, 360070133013001, 360070133013002, 360070133013003, 360070133013004, 360070133013005, 360070133013006, 360070133013007, 360070133013008, 360070133013009, 360070133013010, 360070133013011, 360070133013012, 360070133013013, 360070133013014, 360070133013015, 360070133013016, 360070133013017, 360070133013018, 360070133013019, 360070133014000, 360070133014001, 360070133014002, 360070133014003, 360070133014004, 360070133014005, 360070133014006, 360070133014007, 360070133014008, 360070133014009, 360070133014010, 360070133014011, 360070133014012, 360070133015000, 360070133015001, 360070133015002, 360070133015003, 360070133015004, 360070133015005, 360070133015006, 360070133015007, 360070133015008, 360070133015009, 360070133015010, 360070133015011, 360070133015012, 360070133015013, 360070133031000, 360070133031001, 360070133031002, 360070133031003, 360070133031004, 360070133031005, 360070133031006, 360070133031007, 360070133031008, 360070133031009, 360070133031010, 360070133031011, 360070133031012, 360070133031013, 360070133031014, 360070133031015, 360070133031016, 360070133031017, 360070133032003, 360070133032004, 360070133032005, 360070133032006, 360070133032007, 360070133032008, 360070133032009, 360070133032010, 360070133032014, 360070133032015, 360070133032017, 360070136001000, 360070136001001, 360070136001002, 360070136001003, 360070136001005, 360070136001006, 360070136001007, 360070136001008, 360070136002000, 360070136002001, 360070136002002, 360070136002003, 360070136002004, 360070136002005, 360070136002006, 360070136002007, 360070136002008, 360070136002009, 360070136002010, 360070136002011, 360070136002012, 360070136003006, 360070136003007, 360070136003008, 360070136003009, 360070136004000, 360070136004001, 360070136004002, 360070136004003, 360070136004004, 360070136004005, 360070136004006, 360070136004007, 360070136004008, 360070136005000, 360070136005001, 360070136005002, 360070136005003, 360070136005004, 360070136005005, 360070136005006, 360070136005007, 360070136005008, 360070136005009, 360070137002000, 360070137002001, 360070137002002, 360070137002003, 360070137002004, 360070137002005, 360070137002006, 360070137002007, 360070137002008, 360070137002009, 360070137002010, 360070137002011, 360070137002012, 360070137002013, 360070137002014, 360070137003000, 360070137003001, 360070137003002, 360070137003003, 360070137003004, 360070137003005, 360070137003006, 360070137003007, 360070137003008, 360070137003009, 360070137003010, 360070137003011, 360070137003012, 360070137003013, 360070137003014, 360070137003015, 360070137003016, 360070137003017, 360070137003018, 360070137003019, 360070137003020, 360070137003021, 360070137003022, 360070137003023, 360070137003024)</u></p>
7	<p>[Town of Maine (Election District 3) Town of Union (Election Districts 3, 5, 6, 7, 8, 24, 25, 26)] <u>Town of Maine (Census Tracts 360070102002024, 360070102002025, 360070102002026, 360070102002030, 360070102002033, 360070102003000, 360070102003001, 360070102003007, 360070102003008, 360070102003009, 360070102003015, 360070102003017, 360070102003018, 360070102003019, 360070102003020, 360070102003021)</u> <u>Town of Union (Census Tracts 360070133012000, 360070133012001, 360070133012002, 360070133012003, 360070133012004, 360070133012005, 360070133012006, 360070133032000, 360070133032001, 360070133032002,</u></p>

Legislative Districts	Geographic Area
	<p><u>360070133032011, 360070133032012, 360070133032013, 360070133032016, 360070133041001, 360070133041002, 360070133041003, 360070133041004, 360070133041005, 360070133041006, 360070133042000, 360070133042001, 360070133042003, 360070133042004, 360070133042005, 360070133042006, 360070133042008, 360070133042010, 360070133042011, 360070133042013, 360070133042014, 360070133043000, 360070133043001, 360070133043002, 360070133043003, 360070133043004, 360070133043005, 360070133043006, 360070133043007, 360070133043008, 360070133043009, 360070133043010, 360070133043011, 360070133043012, 360070133043013, 360070133043014, 360070133043015, 360070133043016, 360070133043017, 360070133043018, 360070133043019, 360070133044006, 360070133044015, 360070133044016, 360070133044017, 360070133044018, 360070133044019, 360070133044020, 360070133045002, 360070133045003, 360070133045006, 360070133045007, 360070133045008, 360070133045009, 360070133045010, 360070133045011, 360070133045012, 360070133045013, 360070133045014, 360070133045015, 360070133045016, 360070134001000, 360070134001001, 360070134001002, 360070134001003, 360070134001004, 360070134001005, 360070134001006, 360070134001007, 360070134001008, 360070134001009, 360070134001010, 360070134001011, 360070134001012, 360070134001013, 360070134001014, 360070134001015, 360070134001016, 360070134001017, 360070134001018, 360070134002000, 360070134002001, 360070134002002, 360070134002003, 360070134002004, 360070134002005, 360070134002006, 360070134002007, 360070134002008, 360070134002009, 360070134002010, 360070134002011, 360070134002012, 360070134002013, 360070134002014, 360070134002015, 360070134002016, 360070134002017, 360070134002018, 360070134002019, 360070134003000, 360070134003001, 360070134003002, 360070134003003, 360070134003004, 360070134003005, 360070134003006, 360070134003007, 360070134003008, 360070134004000, 360070134004001, 360070134004002, 360070134004003, 360070134004004, 360070134004005, 360070134004006, 360070134004007, 360070134004008, 360070134004009, 360070134004010, 360070134004011, 360070134004012, 360070134004013, 360070134004014, 360070134004015, 360070134004016, 360070134004017, 360070134004018, 360070134004019, 360070134004020, 360070134004021, 360070134004022, 360070134004023, 360070134004024, 360070134004025, 360070134004026, 360070134004027, 360070134004028, 360070134004029, 360070134004030, 360070134004031, 360070135001000, 360070135001001, 360070135001002, 360070135001003, 360070135001004, 360070135001005, 360070135001006, 360070135001007, 360070135001008, 360070135001009, 360070135001010, 360070135001011, 360070135002000, 360070135002001, 360070135002002, 360070135002003, 360070135002004, 360070135002005, 360070135002006, 360070135002007, 360070135002008, 360070135002009, 360070135002010, 360070135002011, 360070135002012, 360070135002013, 360070135002014, 360070135002015, 360070135002016, 360070135002017, 360070135002018, 360070135002019, 360070135002020, 360070135002021, 360070135002022, 360070135003000, 360070135003001, 360070135003002, 360070135003003, 360070135003004, 360070135003005, 360070135003006, 360070135003007, 360070135003008, 360070135003009, 360070135003010, 360070135003011, 360070136001004, 360070136003000, 360070136003001, 360070136003002, 360070136003003, 360070136003004, 360070136003005, 360070136003010, 360070136003011, 360070136003012, 360070137001000, 360070137001001, 360070137001002, 360070137001003, 360070137001004, 360070137001005, 360070137001006, 360070137001007, 360070137001008, 360070137001009, 360070137001010)</u></p>
8	<p><u>[Town of Union (Election Districts 27, 28, 29, 30, 31, 32, 33, 34, 35, 36, 38)] Town of Union (Census Tracts 360070129001016, 360070129001017, 360070130001002, 360070130001003, 360070130001007, 360070130001008,</u></p>

Legislative Districts	Geographic Area
	<u>360070132023010, 360070133041000, 360070133042002, 360070133042007, 360070133042009, 360070133042012, 360070133042015, 360070133042016, 360070133042017, 360070133042018, 360070133042019, 360070133042020, 360070133044000, 360070133044001, 360070133044002, 360070133044003, 360070133044004, 360070133044005, 360070133044007, 360070133044008, 360070133044009, 360070133044010, 360070133044011, 360070133044012, 360070133044013, 360070133044014, 360070133044021, 360070133044022, 360070133044023, 360070133044024, 360070133044025, 360070133045000, 360070133045001, 360070133045004, 360070133045005)</u>
9	<p>[Town of Barker (Election Districts 1, 2), Town of Lisle (Election Districts 1, 2), Town of Maine (Election Districts 2, 4), Town of Nanticoke (Election District 1), Town of Triangle (Election Districts 1, 2)]</p> <p><u>Town of Barker (Census Tracts All)</u></p> <p><u>Town of Lisle (Census Tracts All)</u></p> <p><u>Town of Maine (Census Tracts 360070102001000, 360070102001001, 360070102001002, 360070102001003, 360070102001004, 360070102001005, 360070102001006, 360070102001007, 360070102001008, 360070102001009, 360070102001010, 360070102001011, 360070102001012, 360070102001013, 360070102001014, 360070102001015, 360070102001016, 360070102001017, 360070102001018, 360070102001019, 360070102001020, 360070102001021, 360070102001022, 360070102001023, 360070102001024, 360070102001025, 360070102001026, 360070102001027, 360070102001028, 360070102001029, 360070102001030, 360070102001031, 360070102001032, 360070102001033, 360070102001034, 360070102001035, 360070102001036, 360070102001037, 360070102001038, 360070102001039, 360070102001040, 360070102001041, 360070102001042, 360070102001043, 360070102001044, 360070102001045, 360070102001046, 360070102002000, 360070102002001, 360070102002002, 360070102002003, 360070102002004, 360070102002005, 360070102002006, 360070102002007, 360070102002008, 360070102002009, 360070102002010, 360070102002011, 360070102002012, 360070102002013, 360070102002014, 360070102002015, 360070102002016, 360070102002017, 360070102002018, 360070102002019, 360070102002020, 360070102002021, 360070102002022, 360070102002023, 360070102002027, 360070102002028, 360070102002029, 360070102002031, 360070102002032, 360070102002034, 360070102005000, 360070102005001, 360070102005002, 360070102005003, 360070102005004, 360070102005005, 360070102005006, 360070102005007, 360070102005008, 360070102005009, 360070102005010, 360070102005011, 360070102005012, 360070102005013, 360070102005014, 360070102005015, 360070102005016, 360070102005017, 360070102005018, 360070102005019, 360070102005020)</u></p> <p><u>Town of Nanticoke (Census Tracts All)</u></p> <p><u>Town of Triangle (Census Tracts All)</u></p>
10	<p>[Town of Chenango (Election Districts 1, 2, 3, 4, 5, 6, 7, 8), Town of Fenton (Election Districts 1, 2)]</p> <p><u>Town of Chenango (Census Tracts All)</u></p> <p><u>Town of Fenton (Census Tracts 360070122011000, 360070122011001, 360070122011002, 360070122011003, 360070122011004, 360070122011005, 360070122011006, 360070122011007, 360070122011008, 360070122011009, 360070122011010, 360070122011011, 360070122011012, 360070122011013, 360070122011014, 360070122011015, 360070122011016, 360070122011017, 360070122012000, 360070122012001, 360070122012002, 360070122012003, 360070122012004, 360070122012005, 360070122012006, 360070122012007, 360070122012008, 360070122012009, 360070122012010, 360070122012011, 360070122012012, 360070122012013, 360070122012014, 360070122012015, 360070122012016, 360070122013005, 360070122013006, 360070122013007, 360070122013008, 360070122013009, 360070122013010, 360070122013011,</u></p>

Legislative Districts	Geographic Area
	<u>360070122013012, 360070122013013, 360070122013015)</u>
11	<p>[City of Binghamton (Election Districts 13, 14, 20), Town of Union (Election Districts 13, 15, 16, 17, 18, 39)]</p> <p><u>City of Binghamton (Census Tracts 360070001001000, 360070001001001, 360070001001002, 360070001001003, 360070001001004, 360070001001005, 360070001001006, 360070001001007, 360070001001008, 360070001001009, 360070001002003, 360070001002004, 360070001002005, 360070001002006, 360070001002007, 360070001002008, 360070001002009, 360070001003001, 360070001003002, 360070015001004, 360070015002004, 360070015002005, 360070015002006, 360070015002007, 360070015002008, 360070015002009, 360070015002010, 360070015002011, 360070015002012, 360070015003001, 360070015003002, 360070015003003, 360070015003008, 360070015003009, 360070015003010, 360070015003011, 360070015003012, 360070015003013, 360070015003014, 360070015003015, 360070015004000, 360070015004001, 360070015004002, 360070015004003, 360070015004004, 360070015004005, 360070015004006, 360070015004007, 360070015004008, 360070015004009, 360070015004010, 360070015004011, 360070015005000, 360070015005001, 360070015005002, 360070015005003, 360070015005004, 360070015005005, 360070015005006, 360070015005007, 360070015005008, 360070015005009, 360070015005010, 360070015005011, 360070015005012, 360070015005013)</u></p> <p><u>Town of Union (Census Tracts 360070130001004, 360070130001005, 360070130001006, 360070130002000, 360070130002001, 360070130002002, 360070130002003, 360070130002004, 360070130002005, 360070130002006, 360070130002007, 360070130002008, 360070130002009, 360070130002010, 360070130002011, 360070130002012, 360070130002013, 360070130002014, 360070130002015, 360070130003000, 360070130003001, 360070130003002, 360070130003003, 360070130003004, 360070130003005, 360070130003006, 360070130003007, 360070139001000, 360070139001001, 360070139001002, 360070139001003, 360070139001004, 360070139001005, 360070139001006, 360070139001007, 360070139001008, 360070139001009, 360070139001010, 360070139001011, 360070139001012, 360070139001013, 360070139002000, 360070139002001, 360070139002002, 360070139002003, 360070139002004, 360070139002005, 360070139002006, 360070139002007, 360070139002008, 360070139002009, 360070139002010, 360070139002011, 360070139002012, 360070139002013, 360070139002014, 360070139002015, 360070139003000, 360070139003001, 360070139003002, 360070139003003, 360070139003004, 360070139003005, 360070139003006, 360070139003007, 360070139003008, 360070139003009, 360070139003010, 360070139003011, 360070139003012, 360070139003013, 360070140001000, 360070140001001, 360070140001002, 360070140001003, 360070140001004, 360070140001005, 360070140001006, 360070140001007, 360070140001008, 360070140001009, 360070140002000, 360070140002001, 360070140002002, 360070140002003, 360070140002004, 360070140002005, 360070140003000, 360070140003001, 360070140003002, 360070140003003, 360070140003004, 360070140003005, 360070140003006, 360070140003007, 360070140003008, 360070140003009, 360070140003010, 360070140003011, 360070140003012, 360070140003013, 360070140003014, 360070140003015, 360070140003016, 360070140003017, 360070140003018, 360070140003019, 360070140003020, 360070140003021, 360070140003022, 360070140003023, 360070140003024, 360070140003025, 360070140003026, 360070140003027, 360070140003028, 360070140003029, 360070140003030, 360070140003031, 360070140003032, 360070140003033, 360070140003034, 360070140003035, 360070140003036, 360070140003037, 360070140003038, 360070140003039, 360070140003040, 360070140003041, 360070140003042, 360070140003043, 360070140003044, 360070140003045, 360070140003046, 360070140003047, 360070140003048, 360070140003049, 360070140003050)</u></p>

Legislative Districts	Geographic Area
	<u>360070141003012, 360070141003013, 360070141003014, 360070141003015, 360070141004000, 360070141004001, 360070141004002, 360070141004003, 360070141004004, 360070141004005, 360070141004006, 360070141004007, 360070141004008, 360070141004009, 360070141004010, 360070141004011, 360070141004012, 360070141004013, 360070142003013, 360070142003014, 360070142003021, 360070142003022, 360070142003023, 360070142003024, 360070142003035)</u>
12	<p>[City of Binghamton (Election District 2), Town of Dickinson (Election Districts 1, 2, 3, 4), Town of Union (Election Districts 9, 10, 11, 12, 14, 37)] <u>Town of Dickinson (Census Tracts All)</u> <u>Town of Union (Census Tracts 360070129001000, 360070129001001, 360070129001002, 360070129001003, 360070129001004, 360070129001005, 360070129001006, 360070129001007, 360070129001008, 360070129001009, 360070129001010, 360070129001011, 360070129001012, 360070129001013, 360070129001014, 360070129001015, 360070129001018, 360070129001019, 360070129001020, 360070129001021, 360070129001022, 360070129001023, 360070130001000, 360070130001001, 360070138001000, 360070138001001, 360070138001002, 360070138001003, 360070138001004, 360070138001005, 360070138001006, 360070138001007, 360070138001008, 360070138001009, 360070138001010, 360070138001011, 360070138001012, 360070138001013, 360070138001014, 360070138001015, 360070138001016, 360070138001017, 360070138002000, 360070138002001, 360070138002002, 360070138002003, 360070138002004, 360070138002005, 360070138002006, 360070138002007, 360070138002008, 360070138002009, 360070138002010, 360070138002011, 360070138002012, 360070138002013, 360070138002014, 360070138002015, 360070138002016, 360070138002017, 360070138002018, 360070138002019, 360070138002020, 360070138002021, 360070138002022, 360070138002023, 360070138002024, 360070138002025, 360070138003000, 360070138003001, 360070138003002, 360070138003003, 360070138003004, 360070138003005, 360070138003006, 360070138003007, 360070138003008, 360070138003009, 360070138003010, 360070138003011, 360070138003012, 360070138003013, 360070138003014, 360070138003015, 360070138004000, 360070138004001, 360070138004002, 360070138004003, 360070138004004, 360070138004005, 360070138004006, 360070138004007, 360070138004008, 360070138004009, 360070138004010, 360070138004011, 360070138004012, 360070138004013, 360070138004014, 360070138004015, 360070142001000, 360070142001001, 360070142001002, 360070142001003, 360070142001004, 360070142001005, 360070142001006, 360070142001007, 360070142001008, 360070142001009, 360070142001010, 360070142002000, 360070142002001, 360070142002002, 360070142002003, 360070142002004, 360070142002005, 360070142002006, 360070142003000, 360070142003001, 360070142003002, 360070142003003, 360070142003004, 360070142003005, 360070142003006, 360070142003007, 360070142003008, 360070142003009, 360070142003010, 360070142003011, 360070142003012, 360070142003015, 360070142003016, 360070142003017, 360070142003018, 360070142003019, 360070142003020, 360070142003025, 360070142003026, 360070142003027, 360070142003028, 360070142003029, 360070142003030, 360070142003031, 360070142003032, 360070142003033, 360070142003034)</u></p>
13	<p>[City of Binghamton (Election Districts 1, 5, 15, 16, 17, 18, 21, 22)] <u>City of Binghamton (Census Tracts 360070001002000, 360070001002001, 360070001002002, 360070001003000, 360070001003003, 360070001003004, 360070001003005, 360070001003006, 360070001003007, 360070001003008, 360070001003009, 360070001004000, 360070001004001, 360070001004002, 360070001004003, 360070001004004, 360070001004005, 360070001004006, 360070001004007, 360070001004008, 360070001004009, 360070001004010,</u></p>

Legislative Districts	Geographic Area
	<p><u>360070002001000, 360070002001001, 360070002001002, 360070002001003, 360070002001004, 360070002001005, 360070002001006, 360070002001007, 360070002001008, 360070002001009, 360070002001010, 360070002001011, 360070002001012, 360070002001013, 360070002001014, 360070002001015, 360070002001016, 360070002001017, 360070002002000, 360070002002001, 360070002002002, 360070002002003, 360070002002004, 360070002002005, 360070002002006, 360070002002007, 360070002003000, 360070002003001, 360070002003002, 360070002003003, 360070002003004, 360070002003005, 360070002003006, 360070002003007, 360070002003008, 360070002003009, 360070002003010, 360070002003011, 360070002003012, 360070002003013, 360070002003014, 360070002003015, 360070002003016, 360070002003017, 360070002003018, 360070002003019, 360070002003020, 360070002003021, 360070013001001, 360070013001002, 360070013001003, 360070013001004, 360070013001005, 360070013001006, 360070013001007, 360070013001008, 360070013001010, 360070013001011, 360070013001012, 360070013002000, 360070013002001, 360070013002002, 360070013002003, 360070013002004, 360070013003000, 360070013003001, 360070013003002, 360070013003003, 360070013003004, 360070013003005, 360070013004000, 360070013004001, 360070013004002, 360070013004003, 360070013004004, 360070013004005, 360070013004006, 360070013004007, 360070014011001, 360070014011002, 360070014011003, 360070014011004, 360070014011005, 360070014012000, 360070014012001, 360070014012002, 360070014012003, 360070014012004, 360070014012005, 360070014012006, 360070014012007, 360070014013000, 360070014013001, 360070014013002, 360070014013003, 360070014021007, 360070014021008, 360070014021009, 360070014021010, 360070014021011, 360070014022000, 360070014022001, 360070014022002, 360070014022003, 360070014022004, 360070014023000, 360070014023001, 360070014023002, 360070014023003, 360070014023004, 360070014023005, 360070014023006, 360070014023007, 360070014023008, 360070014023009, 360070014023010, 360070015001000, 360070015001001, 360070015001002, 360070015001003, 360070015001005, 360070015001006, 360070015001007, 360070015001008, 360070015001009, 360070015002000, 360070015002001, 360070015002002, 360070015002003, 360070015003000, 360070015003004, 360070015003005, 360070015003006, 360070015003007)</u></p>
14	<p>[City of Binghamton (Election Districts 3, 4, 6, 7, 8, 9, 10, 11, 19)] <u>City of Binghamton (Census Tracts 360070003001000, 360070003001001, 360070003001002, 360070003001003, 360070003001004, 360070003001005, 360070003001006, 360070003001007, 360070003001008, 360070003001009, 360070003001010, 360070003001011, 360070003001012, 360070003001013, 360070003001014, 360070003001015, 360070003001016, 360070003001017, 360070003001018, 360070003001019, 360070003001020, 360070003002000, 360070003002001, 360070003002002, 360070003002003, 360070003002004, 360070003002005, 360070003002006, 360070003002007, 360070003002008, 360070003002009, 360070003003000, 360070003003001, 360070003003002, 360070003003003, 360070003003004, 360070003003005, 360070003003006, 360070003003007, 360070003003008, 360070003003009, 360070003003010, 360070003003011, 360070003003012, 360070003003013, 360070003003014, 360070004001000, 360070004001001, 360070004001002, 360070004001003, 360070004001004, 360070004001005, 360070004001006, 360070004001007, 360070004001008, 360070004001009, 360070004001010, 360070004001011, 360070004001012, 360070004001013, 360070004001014, 360070004001015, 360070004001016, 360070004001017, 360070004001018, 360070004002000, 360070004002001, 360070004002002, 360070004002003, 360070004002004, 360070004002005, 360070004002006, 360070004002007, 360070004002008, 360070004002009, 360070004002010, 360070004002011, 360070004002012, 360070004002013, 360070004002014, 360070004002015, 360070004002016,</u></p>

Legislative Districts	Geographic Area
	<p> <u>360070004002017, 360070004002018, 360070004002019, 360070004002020,</u> <u>360070004002021, 360070005001000, 360070005001001, 360070005001002,</u> <u>360070005001003, 360070005001004, 360070005001005, 360070005001006,</u> <u>360070005001007, 360070005001008, 360070005001009, 360070005001010,</u> <u>360070005001011, 360070005001012, 360070005002000, 360070005002001,</u> <u>360070005002002, 360070005002003, 360070005002004, 360070005002005,</u> <u>360070005002006, 360070005002007, 360070005002008, 360070005002009,</u> <u>360070005002010, 360070005002011, 360070005002012, 360070005003000,</u> <u>360070005003001, 360070005003002, 360070005003003, 360070005003004,</u> <u>360070005003005, 360070005003006, 360070005003007, 360070005003008,</u> <u>360070005003009, 360070005003010, 360070005003011, 360070005003012,</u> <u>360070005003013, 360070005003014, 360070005003015, 360070006001000,</u> <u>360070006001001, 360070006001002, 360070006001003, 360070006001004,</u> <u>360070006001005, 360070006001006, 360070006001007, 360070006001008,</u> <u>360070006001009, 360070006001010, 360070006001011, 360070006002000,</u> <u>360070006002001, 360070006002002, 360070006002003, 360070006002004,</u> <u>360070006002005, 360070006002006, 360070006002007, 360070006002008,</u> <u>360070006002009, 360070006002010, 360070006002011, 360070006002012,</u> <u>360070006002013, 360070006002014, 360070006002015, 360070006002016,</u> <u>360070006002017, 360070006002018, 360070006002019, 360070006002020,</u> <u>360070006002021, 360070006003000, 360070006003001, 360070006003002,</u> <u>360070006003003, 360070006003004, 360070006003005, 360070006003006,</u> <u>360070006003007, 360070006003008, 360070006003009, 360070006003010,</u> <u>360070006003011, 360070006003012, 360070006003013, 360070006003014,</u> <u>360070006003015, 360070006003016, 360070006003017, 360070006003018,</u> <u>360070006003019, 360070006003020, 360070007003002, 360070007003003,</u> <u>360070007003011, 360070007003012, 360070011001000, 360070011001001,</u> <u>360070011001002, 360070011001003, 360070011001004, 360070011001005,</u> <u>360070011001006, 360070011001007, 360070011001008, 360070011001009,</u> <u>360070011001010, 360070011001011, 360070011001012, 360070011001013,</u> <u>360070011001014, 360070011001015, 360070011001016, 360070011001017,</u> <u>360070011001018, 360070011001019, 360070011001020, 360070011001021,</u> <u>360070011001022, 360070011001023, 360070011002000, 360070011002001,</u> <u>360070011002002, 360070011002003, 360070011002004, 360070011002005,</u> <u>360070011002006, 360070011002007, 360070011002008, 360070011002009,</u> <u>360070011002010, 360070011002011, 360070011002012, 360070011002013,</u> <u>360070011002014, 360070011002015, 360070011002016, 360070011002017,</u> <u>360070011002018, 360070011002019, 360070011002020, 360070011002021,</u> <u>360070011002022, 360070011002023, 360070011002024, 360070011002025,</u> <u>360070011002026, 360070011002027, 360070011002028, 360070012001000,</u> <u>360070012001001, 360070012001002, 360070012001003, 360070012001004,</u> <u>360070012001005, 360070012001006, 360070012001007, 360070012001008,</u> <u>360070012002000, 360070012002001, 360070012002002, 360070012002003,</u> <u>360070012002004, 360070012002005, 360070012002006, 360070012002007,</u> <u>360070012002008, 360070012002009, 360070012002010, 360070012002011,</u> <u>360070012002012, 360070012002013, 360070012002014, 360070012002015,</u> <u>360070012002016, 360070012002017, 360070012002018, 360070012002019,</u> <u>360070012002020, 360070012002021, 360070012002022, 360070012002023,</u> <u>360070012002024, 360070013001000, 360070013001009, 360070014011000)</u> </p>
15	<p> <u>[City of Binghamton (Election Districts 23, 24, 25, 26, 27, 28, 29, 30, 31, 32)]</u> <u>City of Binghamton (Census Tracts 360070009001001, 360070009001002,</u> <u>360070009001003, 360070009001004, 360070009001005, 360070009001006,</u> <u>360070009001007, 360070009001008, 360070009001009, 360070009001010,</u> <u>360070009001011, 360070009001012, 360070009001013, 360070009001014,</u> <u>360070009001015, 360070009001016, 360070009001017, 360070009001018,</u> <u>360070009002000, 360070009002001, 360070009002002, 360070009002003,</u> </p>

Legislative Districts	Geographic Area
	<u>360070009002004, 360070009002005, 360070009002006, 360070009002007,</u> <u>360070009002008, 360070009002009, 360070009002010, 360070009002011,</u> <u>360070009002012, 360070009002013, 360070009002014, 360070009002015,</u> <u>360070014021000, 360070014021001, 360070014021002, 360070014021003,</u> <u>360070014021004, 360070014021005, 360070014021006, 360070014021012,</u> <u>360070014021013, 360070014021014, 360070014021015, 360070014021016,</u> <u>360070014022005, 360070014022006, 360070014022007, 360070016001000,</u> <u>360070016001001, 360070016001002, 360070016001003, 360070016001004,</u> <u>360070016001005, 360070016001006, 360070016001007, 360070016001008,</u> <u>360070016001009, 360070016001010, 360070016001011, 360070016001012,</u> <u>360070016001013, 360070016001014, 360070016002000, 360070016002001,</u> <u>360070016002002, 360070016002003, 360070016002004, 360070016002005,</u> <u>360070016002006, 360070016002007, 360070016002008, 360070016002009,</u> <u>360070016002010, 360070016002011, 360070016002012, 360070016002013,</u> <u>360070016002014, 360070016002015, 360070016002016, 360070016002017,</u> <u>360070016002018, 360070016002019, 360070016003000, 360070016003001,</u> <u>360070016003002, 360070016003003, 360070016003004, 360070016003005,</u> <u>360070016003006, 360070016003007, 360070016003008, 360070016003009,</u> <u>360070016003010, 360070016003011, 360070016003012, 360070016003013,</u> <u>360070016003014, 360070016003015, 360070016003016, 360070016003017,</u> <u>360070016003018, 360070016003019, 360070016003020, 360070016003021,</u> <u>360070017001000, 360070017001001, 360070017001002, 360070017001003,</u> <u>360070017001004, 360070017001005, 360070017001006, 360070017001007,</u> <u>360070017001008, 360070017001009, 360070017001010, 360070017001011,</u> <u>360070017001012, 360070017001013, 360070017001014, 360070017001015,</u> <u>360070017001016, 360070017001017, 360070017002000, 360070017002001,</u> <u>360070017002002, 360070017002003, 360070017002004, 360070017002005,</u> <u>360070017002006, 360070017002007, 360070017002008, 360070017003000,</u> <u>360070017003001, 360070017003002, 360070017003003, 360070017003004,</u> <u>360070017003005, 360070017003006, 360070017003007, 360070017003008,</u> <u>360070017003009, 360070017003010, 360070017003011, 360070017003012,</u> <u>360070017003013, 360070017003014, 360070017004000, 360070017004001,</u> <u>360070017004002, 360070017004003, 360070017004004, 360070017004005,</u> <u>360070017004006, 360070017004007, 360070017004008, 360070017004009,</u> <u>360070017004010, 360070017004011, 360070017004012, 360070017004013,</u> <u>360070017004014, 360070017004015, 360070017004016, 360070017004017,</u> <u>360070017005000, 360070017005001, 360070017005002, 360070017005003,</u> <u>360070017005004, 360070017005005, 360070017005006, 360070017005007,</u> <u>360070017005008, 360070017005009, 360070017005010, 360070018001000,</u> <u>360070018001001, 360070018001002, 360070018001003, 360070018001004,</u> <u>360070018001005, 360070018001006, 360070018001007, 360070018001008,</u> <u>360070018001009, 360070018002000, 360070018002001, 360070018002002,</u> <u>360070018002003, 360070018002004, 360070018002005, 360070018003000,</u> <u>360070018003001, 360070018003002, 360070018003003, 360070018003004,</u> <u>360070018003005, 360070018003006, 360070018003007, 360070018003008,</u> <u>360070018004000, 360070018004001, 360070018004002, 360070018004003,</u> <u>360070018004004, 360070018004005, 360070018004006, 360070018005000,</u> <u>360070018005001, 360070018005002, 360070018005003, 360070018005004,</u> <u>360070018005005, 360070018005006, 360070018005007, 360070018005008,</u> <u>360070018005009, 360070018005010, 360070018005011, 360070018005012)</u>

SECTION 2: Section 201 of the Broome County Administrative Code is amended as follows:

§A201-3 The County of Broome shall be divided into Legislative Districts bounded and described as follows:

Legislative Districts	Geographic Area
1	<p>[City of Binghamton (Election District 12), Town of Colesville (Election Districts 1, 2, 3), Town of Fenton (Election Districts 3, 4, 5, 6), Town of Kirkwood (Election District 1)]</p> <p><u>City of Binghamton (Census Tracts 360070007001000, 360070007001001, 360070007001002, 360070007001003, 360070007001004, 360070007001005, 360070007001006, 360070007001007, 360070007001008, 360070007001009, 360070007001010, 360070007001011, 360070007001012, 360070007001013, 360070007001014, 360070007001015, 360070007001016, 360070007001017, 360070007001018, 360070007001019, 360070007001020, 360070007001021, 360070007001022, 360070007001023, 360070007001024, 360070007001025, 360070007002000, 360070007002001, 360070007002002, 360070007002003, 360070007002004, 360070007002005, 360070007002006, 360070007002007, 360070007002008, 360070007002009, 360070007002010, 360070007002011, 360070007002012, 360070007002013, 360070007002014, 360070007002015, 360070007002016, 360070007002017, 360070007003000, 360070007003001, 360070007003004, 360070007003005, 360070007003006, 360070007003007, 360070007003008, 360070007003009, 360070007003010, 360070007004000, 360070007004001, 360070007004002, 360070007004003, 360070007004004, 360070007004005, 360070007004006, 360070007004007, 360070007004008, 360070007004009, 360070007004010, 360070007004011, 360070007004012, 360070007004013, 360070007004014, 360070007004015, 360070007004016, 360070007004017, 360070007004018, 360070007004019, 360070007004020, 360070007004021, 360070007004022, 360070007004023, 360070007004024, 360070007004025, 360070007004026, 360070007004027, 360070007004028, 360070007004029, 360070007004030, 360070007004031, 360070007004032, 360070007004033, 360070007004034, 360070007004035, 360070007004036, 360070007004037, 360070009001000)</u></p> <p><u>Town of Colesville (Census Tracts All)</u></p> <p><u>Town of Fenton (Census Tracts 360070122013000, 360070122013001, 360070122013002, 360070122013003, 360070122013004, 360070122013014, 360070122013016, 360070122021000, 360070122021001, 360070122021002, 360070122021003, 360070122021004, 360070122021005, 360070122021006, 360070122021007, 360070122021008, 360070122021009, 360070122021010, 360070122021011, 360070122021012, 360070122021013, 360070122021014, 360070122021015, 360070122021016, 360070122021017, 360070122021018, 360070122021019, 360070122021020, 360070122021021, 360070122021022, 360070122021023, 360070122021024, 360070122021025, 360070122021026, 360070122021027, 360070122021028, 360070122021029, 360070122021030, 360070122021031, 360070122021032, 360070122021033, 360070122021034, 360070122021035, 360070122021036, 360070122021037, 360070122021038, 360070122021039, 360070122021040, 360070122021041, 360070122021042, 360070122021043, 360070122021044, 360070122021045, 360070122022000, 360070122022001, 360070122022002, 360070122022003, 360070122022004, 360070122022005, 360070122022006, 360070122022007, 360070122022008, 360070122022009, 360070122022010, 360070122022011, 360070122022012, 360070122022013, 360070122022014, 360070122022015, 360070122022016, 360070122022017, 360070122022018, 360070122022019, 360070122022020, 360070122022021, 360070122022022, 360070122022023, 360070122022024, 360070122022025, 360070122022026, 360070122022027, 360070122023000, 360070122023001, 360070122023002, 360070122023003, 360070122023004, 360070122023005, 360070122023006, 360070122023007, 360070122023008, 360070122023009, 360070122023010, 360070122023011, 360070122023012, 360070122023013, 360070122023014, 360070122023015, 360070122023016, 360070122023017, 360070122023018, 360070122023019, 360070122024000, 360070122024001, 360070122024002, 360070122024003, 360070122024004, 360070122024005, 360070122024006, 360070122024007, 360070122024008, 360070122024009, 360070122024010, 360070122024011, 360070122024012,</u></p>

Legislative Districts	Geographic Area
	<p><u>360070122024013, 360070122024014, 360070122024015, 360070122024016, 360070122024017, 360070122024018, 360070122024019, 360070122024020, 360070122024021, 360070122024022, 360070122024023)</u></p> <p><u>Town of Kirkwood (Census Tracts 360070126001016, 360070126001017, 360070126005000, 360070126005001, 360070126005002, 360070126005003, 360070126005004, 360070126005005, 360070126005006, 360070126005007, 360070126005008)</u></p>
2	<p>[Town of Kirkwood (Election Districts 2, 3, 4), Town of Sanford (Election Districts 1, 2), Town of Windsor (Election Districts 1, 2, 3, 4, 5)]</p> <p><u>Town of Kirkwood (Census Tracts 360070126001000, 360070126001001, 360070126001002, 360070126001003, 360070126001004, 360070126001005, 360070126001006, 360070126001007, 360070126001008, 360070126001009, 360070126001010, 360070126001011, 360070126001012, 360070126001013, 360070126001014, 360070126001015, 360070126001018, 360070126001019, 360070126001020, 360070126001021, 360070126001022, 360070126001023, 360070126001024, 360070126002000, 360070126002001, 360070126002002, 360070126002003, 360070126002004, 360070126002005, 360070126002006, 360070126002007, 360070126002008, 360070126002009, 360070126002010, 360070126002011, 360070126002012, 360070126002013, 360070126002014, 360070126002015, 360070126002016, 360070126002017, 360070126002018, 360070126002019, 360070126002020, 360070126003000, 360070126003001, 360070126003002, 360070126003003, 360070126003004, 360070126003005, 360070126003006, 360070126003007, 360070126003008, 360070126003009, 360070126003010, 360070126003011, 360070126003012, 360070126003013, 360070126003014, 360070126003015, 360070126003016, 360070126003017, 360070126003018, 360070126003019, 360070126003020, 360070126003021, 360070126003022, 360070126003023, 360070126004000, 360070126004001, 360070126004002, 360070126004003, 360070126004004, 360070126004005, 360070126004006, 360070126004007, 360070126004008, 360070126004009, 360070126004010, 360070126004011, 360070126004012, 360070126004013, 360070126004014, 360070126004015, 360070126004016, 360070126004017, 360070126004018, 360070126004019, 360070126004020, 360070126004021, 360070126004022, 360070126004023, 360070126004024, 360070126004025, 360070126004026, 360070126004027, 360070126004028, 360070126004029, 360070126004030, 360070126005009, 360070126005010, 360070126005011, 360070126005012, 360070126005013, 360070126005014, 360070126005015, 360070126005016, 360070126005017, 360070126005018, 360070126005019, 360070126005020, 360070126005021, 360070126005022, 360070126005023, 360070126005024, 360070126005025, 360070126005026, 360070126005027, 360070126005028, 360070126005029, 360070126005030, 360070126005031, 360070126005032, 360070126005033, 360070126005034, 360070126005035, 360070126005036, 360070126005037, 360070126005038, 360070126005039, 360070126006000, 360070126006001, 360070126006002, 360070126006003, 360070126006004, 360070126006005, 360070126006006, 360070126006007, 360070126006008, 360070126006009, 360070126006010, 360070126006011, 360070126006012, 360070126006013, 360070126006014)</u></p> <p><u>Town of Sanford (Census Tracts All)</u></p> <p><u>Town of Windsor (Census Tracts All)</u></p>
3	<p>[Town of Binghamton (Election Districts 1, 2, 3), Town of Conklin (Election Districts 1, 2, 3, 4), Town of Vestal (Election Districts 18, 19)]</p> <p><u>Town of Binghamton (Census Tracts All)</u></p> <p><u>Town of Conklin (Census Tracts All)</u></p> <p><u>Town of Vestal (Census Tracts 360070143021000, 360070143021010, 360070143021011, 360070143021012, 360070143021013, 360070143021014, 360070143021015, 360070143022000, 360070143022007, 360070146002000,</u></p>

Legislative Districts	Geographic Area
	<u>360070146002001, 360070146002002, 360070146002003, 360070146002004, 360070146002005, 360070146002006, 360070146002011, 360070146002012, 360070146002013, 360070146002014, 360070146002015, 360070146002016, 360070146002017, 360070146004000, 360070146004001, 360070146004010, 360070146004011, 360070146004022)</u>
4	<p>[Town of Vestal (Election Districts 4, 5, 9, 10, 11, 12, 13)] Town of Vestal (Census Tracts <u>360070143011000, 360070143011001, 360070143011002, 360070143011003, 360070143011004, 360070143011005, 360070143011006, 360070143011007, 360070143011008, 360070143011009, 360070143011010, 360070143011015, 360070143011016, 360070143011018, 360070143012000, 360070143012001, 360070143012002, 360070143012003, 360070143012004, 360070143012005, 360070143012006, 360070143012007, 360070143012008, 360070143012009, 360070143012010, 360070143012011, 360070143012012, 360070143012013, 360070143012014, 360070143012015, 360070143012016, 360070143012017, 360070143012018, 360070143012019, 360070143012020, 360070143012021, 360070143013000, 360070143013001, 360070143013002, 360070143013003, 360070143013004, 360070143013005, 360070143013006, 360070143013007, 360070143013008, 360070143013009, 360070143013010, 360070143013011, 360070143013012, 360070143013013, 360070143013014, 360070143013015, 360070143013016, 360070143014000, 360070143014001, 360070143014002, 360070143014003, 360070143014004, 360070143014005, 360070143014006, 360070143014007, 360070143014008, 360070143014010, 360070143015000, 360070143015001, 360070143015002, 360070143015003, 360070143015004, 360070143015005, 360070143015006, 360070143015007, 360070143015008, 360070143015009, 360070143015010, 360070143015011, 360070143021001, 360070143021002, 360070143021003, 360070143021004, 360070143021005, 360070143021006, 360070143021007, 360070143021008, 360070143021009, 360070143021016, 360070143021017, 360070143022001, 360070143022002, 360070143022003, 360070143022004, 360070143022005, 360070143022006, 360070143022008, 360070143022009, 360070143022010, 360070143023000, 360070143023001, 360070143023002, 360070143023003, 360070143023004, 360070143023005, 360070143023006, 360070143023007, 360070143023008, 360070143023009)</u></p>
5	<p>[Town of Vestal (Election Districts 1, 2, 3, 6, 7, 8, 14, 15, 16, 17)] Town of Vestal (Census Tracts <u>360070143011011, 360070143011012, 360070143011013, 360070143011014, 360070143011017, 360070143011019, 360070143011020, 360070143014009, 360070144001000, 360070144001001, 360070144001002, 360070144001003, 360070144001004, 360070144001005, 360070144001006, 360070144001007, 360070144001008, 360070144001009, 360070144001010, 360070144001011, 360070144001012, 360070144001013, 360070144001014, 360070144001015, 360070144001016, 360070144001017, 360070144001018, 360070144001019, 360070144002000, 360070144002001, 360070144002002, 360070144002003, 360070144002004, 360070144002005, 360070144002006, 360070144002007, 360070144002008, 360070144002009, 360070144002010, 360070144002011, 360070144002012, 360070144002013, 360070144002014, 360070144002015, 360070144002016, 360070144002017, 360070144002018, 360070144002019, 360070144002020, 360070144002021, 360070144002022, 360070144003000, 360070144003001, 360070144003002, 360070144003003, 360070144003004, 360070144003005, 360070144003006, 360070144003007, 360070144003008, 360070144003009, 360070144003010, 360070144003011, 360070144003012, 360070144003013, 360070144003014, 360070144003015, 360070144003016, 360070144003017, 360070144003018, 360070144003019, 360070144004000, 360070144004001, 360070144004002, 360070144004003, 360070144004004, 360070144004005, 360070144004006, 360070144004007, 360070144004008, 360070144004009, 360070144004010,</u></p>

Legislative Districts	Geographic Area
	<p><u>360070144004011, 360070144004012, 360070144004013, 360070144004014, 360070144004015, 360070144004016, 360070144004017, 360070144004018, 360070144004019, 360070144004020, 360070144004021, 360070144004022, 360070144004023, 360070144005000, 360070144005001, 360070144005002, 360070144005003, 360070144005004, 360070144005005, 360070145001000, 360070145001001, 360070145001002, 360070145001003, 360070145001004, 360070145001005, 360070145001006, 360070145001007, 360070145001008, 360070145001009, 360070145001010, 360070145001011, 360070145001012, 360070145001013, 360070145001014, 360070145001015, 360070145001016, 360070145001017, 360070145001018, 360070145001019, 360070145001020, 360070145001021, 360070145001022, 360070145001023, 360070145001024, 360070145001025, 360070145002000, 360070145002001, 360070145002002, 360070145002003, 360070145002004, 360070145002005, 360070145002006, 360070145002007, 360070145002008, 360070145002009, 360070145002010, 360070145002011, 360070145002012, 360070145002013, 360070145002014, 360070145002015, 360070145002016, 360070145003000, 360070145003001, 360070145003002, 360070145003003, 360070145003004, 360070145003005, 360070145003006, 360070145003007, 360070145004000, 360070145004001, 360070145004002, 360070145004003, 360070145004004, 360070145004005, 360070145004006, 360070145004007, 360070146001000, 360070146001001, 360070146001002, 360070146001003, 360070146001004, 360070146001005, 360070146001006, 360070146001007, 360070146001008, 360070146001009, 360070146001010, 360070146001011, 360070146001012, 360070146001013, 360070146001014, 360070146001015, 360070146002007, 360070146002008, 360070146002009, 360070146002010, 360070146003000, 360070146003001, 360070146003002, 360070146003003, 360070146003004, 360070146003005, 360070146003006, 360070146003007, 360070146003008, 360070146003009, 360070146004002, 360070146004003, 360070146004004, 360070146004005, 360070146004006, 360070146004007, 360070146004008, 360070146004009, 360070146004012, 360070146004013, 360070146004014, 360070146004015, 360070146004016, 360070146004017, 360070146004018, 360070146004019, 360070146004020, 360070146004021)</u></p>
6	<p>[Town of Maine (Election District 1), Town of Union (Election Districts 1, 2, 4, 19, 20, 21, 22, 23)] <u>Town of Maine (Census Tracts 360070102003002, 360070102003003, 360070102003004, 360070102003005, 360070102003006, 360070102003010, 360070102003011, 360070102003012, 360070102003013, 360070102003014, 360070102003016, 360070102003022, 360070102004000, 360070102004001, 360070102004002, 360070102004003, 360070102004004, 360070102004005, 360070102004006, 360070102004007, 360070102004008, 360070102004009, 360070102004010, 360070102004011, 360070102004012, 360070102004013, 360070102004014)</u> <u>Town of Union (Census Tracts 360070133011000, 360070133011001, 360070133011002, 360070133011003, 360070133011004, 360070133011005, 360070133011006, 360070133011007, 360070133011008, 360070133011009, 360070133011010, 360070133011011, 360070133011012, 360070133011013, 360070133011014, 360070133011015, 360070133011016, 360070133011017, 360070133011018, 360070133011019, 360070133011020, 360070133011021, 360070133011022, 360070133012007, 360070133012008, 360070133012009, 360070133012010, 360070133012011, 360070133012012, 360070133013000, 360070133013001, 360070133013002, 360070133013003, 360070133013004, 360070133013005, 360070133013006, 360070133013007, 360070133013008, 360070133013009, 360070133013010, 360070133013011, 360070133013012, 360070133013013, 360070133013014, 360070133013015, 360070133013016, 360070133013017, 360070133013018, 360070133013019, 360070133014000, 360070133014001, 360070133014002, 360070133014003, 360070133014004,</u></p>

Legislative Districts	Geographic Area
	<p><u>360070133014005, 360070133014006, 360070133014007, 360070133014008, 360070133014009, 360070133014010, 360070133014011, 360070133014012, 360070133015000, 360070133015001, 360070133015002, 360070133015003, 360070133015004, 360070133015005, 360070133015006, 360070133015007, 360070133015008, 360070133015009, 360070133015010, 360070133015011, 360070133015012, 360070133015013, 360070133031000, 360070133031001, 360070133031002, 360070133031003, 360070133031004, 360070133031005, 360070133031006, 360070133031007, 360070133031008, 360070133031009, 360070133031010, 360070133031011, 360070133031012, 360070133031013, 360070133031014, 360070133031015, 360070133031016, 360070133031017, 360070133032003, 360070133032004, 360070133032005, 360070133032006, 360070133032007, 360070133032008, 360070133032009, 360070133032010, 360070133032014, 360070133032015, 360070133032017, 360070136001000, 360070136001001, 360070136001002, 360070136001003, 360070136001005, 360070136001006, 360070136001007, 360070136001008, 360070136002000, 360070136002001, 360070136002002, 360070136002003, 360070136002004, 360070136002005, 360070136002006, 360070136002007, 360070136002008, 360070136002009, 360070136002010, 360070136002011, 360070136002012, 360070136003006, 360070136003007, 360070136003008, 360070136003009, 360070136004000, 360070136004001, 360070136004002, 360070136004003, 360070136004004, 360070136004005, 360070136004006, 360070136004007, 360070136004008, 360070136005000, 360070136005001, 360070136005002, 360070136005003, 360070136005004, 360070136005005, 360070136005006, 360070136005007, 360070136005008, 360070136005009, 360070137002000, 360070137002001, 360070137002002, 360070137002003, 360070137002004, 360070137002005, 360070137002006, 360070137002007, 360070137002008, 360070137002009, 360070137002010, 360070137002011, 360070137002012, 360070137002013, 360070137002014, 360070137003000, 360070137003001, 360070137003002, 360070137003003, 360070137003004, 360070137003005, 360070137003006, 360070137003007, 360070137003008, 360070137003009, 360070137003010, 360070137003011, 360070137003012, 360070137003013, 360070137003014, 360070137003015, 360070137003016, 360070137003017, 360070137003018, 360070137003019, 360070137003020, 360070137003021, 360070137003022, 360070137003023, 360070137003024)</u></p>
7	<p>[Town of Maine (Election District 3) Town of Union (Election Districts 3, 5, 6, 7, 8, 24, 25, 26)] <u>Town of Maine (Census Tracts 360070102002024, 360070102002025, 360070102002026, 360070102002030, 360070102002033, 360070102003000, 360070102003001, 360070102003007, 360070102003008, 360070102003009, 360070102003015, 360070102003017, 360070102003018, 360070102003019, 360070102003020, 360070102003021)</u> <u>Town of Union (Census Tracts 360070133012000, 360070133012001, 360070133012002, 360070133012003, 360070133012004, 360070133012005, 360070133012006, 360070133032000, 360070133032001, 360070133032002, 360070133032011, 360070133032012, 360070133032013, 360070133032016, 360070133041001, 360070133041002, 360070133041003, 360070133041004, 360070133041005, 360070133041006, 360070133042000, 360070133042001, 360070133042003, 360070133042004, 360070133042005, 360070133042006, 360070133042008, 360070133042010, 360070133042011, 360070133042013, 360070133042014, 360070133043000, 360070133043001, 360070133043002, 360070133043003, 360070133043004, 360070133043005, 360070133043006, 360070133043007, 360070133043008, 360070133043009, 360070133043010, 360070133043011, 360070133043012, 360070133043013, 360070133043014, 360070133043015, 360070133043016, 360070133043017, 360070133043018, 360070133043019, 360070133044006, 360070133044015, 360070133044016, 360070133044017, 360070133044018, 360070133044019, 360070133044020,</u></p>

Legislative Districts	Geographic Area
	<p><u>360070133045002, 360070133045003, 360070133045006, 360070133045007, 360070133045008, 360070133045009, 360070133045010, 360070133045011, 360070133045012, 360070133045013, 360070133045014, 360070133045015, 360070133045016, 360070134001000, 360070134001001, 360070134001002, 360070134001003, 360070134001004, 360070134001005, 360070134001006, 360070134001007, 360070134001008, 360070134001009, 360070134001010, 360070134001011, 360070134001012, 360070134001013, 360070134001014, 360070134001015, 360070134001016, 360070134001017, 360070134001018, 360070134002000, 360070134002001, 360070134002002, 360070134002003, 360070134002004, 360070134002005, 360070134002006, 360070134002007, 360070134002008, 360070134002009, 360070134002010, 360070134002011, 360070134002012, 360070134002013, 360070134002014, 360070134002015, 360070134002016, 360070134002017, 360070134002018, 360070134002019, 360070134003000, 360070134003001, 360070134003002, 360070134003003, 360070134003004, 360070134003005, 360070134003006, 360070134003007, 360070134003008, 360070134004000, 360070134004001, 360070134004002, 360070134004003, 360070134004004, 360070134004005, 360070134004006, 360070134004007, 360070134004008, 360070134004009, 360070134004010, 360070134004011, 360070134004012, 360070134004013, 360070134004014, 360070134004015, 360070134004016, 360070134004017, 360070134004018, 360070134004019, 360070134004020, 360070134004021, 360070134004022, 360070134004023, 360070134004024, 360070134004025, 360070134004026, 360070134004027, 360070134004028, 360070134004029, 360070134004030, 360070134004031, 360070135001000, 360070135001001, 360070135001002, 360070135001003, 360070135001004, 360070135001005, 360070135001006, 360070135001007, 360070135001008, 360070135001009, 360070135001010, 360070135001011, 360070135002000, 360070135002001, 360070135002002, 360070135002003, 360070135002004, 360070135002005, 360070135002006, 360070135002007, 360070135002008, 360070135002009, 360070135002010, 360070135002011, 360070135002012, 360070135002013, 360070135002014, 360070135002015, 360070135002016, 360070135002017, 360070135002018, 360070135002019, 360070135002020, 360070135002021, 360070135002022, 360070135003000, 360070135003001, 360070135003002, 360070135003003, 360070135003004, 360070135003005, 360070135003006, 360070135003007, 360070135003008, 360070135003009, 360070135003010, 360070135003011, 360070136001004, 360070136003000, 360070136003001, 360070136003002, 360070136003003, 360070136003004, 360070136003005, 360070136003010, 360070136003011, 360070136003012, 360070137001000, 360070137001001, 360070137001002, 360070137001003, 360070137001004, 360070137001005, 360070137001006, 360070137001007, 360070137001008, 360070137001009, 360070137001010)</u></p>
8	<p><u>[Town of Union (Election Districts 27, 28, 29, 30, 31, 32, 33, 34, 35, 36, 38)] Town of Union (Census Tracts 360070129001016, 360070129001017, 360070130001002, 360070130001003, 360070130001007, 360070130001008, 360070130001009, 360070130001010, 360070130001011, 360070130001012, 360070130001013, 360070130001014, 360070130001015, 360070130001016, 360070130001017, 360070130001018, 360070130001019, 360070130001020, 360070130001021, 360070130001022, 360070130003008, 360070130003009, 360070130003010, 360070130003011, 360070130003012, 360070130003013, 360070130003014, 360070130003015, 360070130003016, 360070130003017, 360070130003018, 360070130003019, 360070130003020, 360070130003021, 360070130003022, 360070130003023, 360070130003024, 360070130003025, 360070130003026, 360070130003027, 360070130003028, 360070130003029, 360070130003030, 360070130003031, 360070130003032, 360070130003033, 360070130003034, 360070130004000, 360070130004001, 360070130004002, 360070130004003, 360070130004004, 360070130004005, 360070130004006,</u></p>

Legislative Districts	Geographic Area
	<p> <u>360070130004007, 360070130004008, 360070130004009, 360070130004010,</u> <u>360070130004011, 360070130004012, 360070130004013, 360070130004014,</u> <u>360070130004015, 360070130004016, 360070130004017, 360070130004018,</u> <u>360070130004019, 360070130004020, 360070130004021, 360070130004022,</u> <u>360070131001000, 360070131001001, 360070131001002, 360070131001003,</u> <u>360070131001004, 360070131001005, 360070131001006, 360070131001007,</u> <u>360070131001008, 360070131001009, 360070131001010, 360070131001011,</u> <u>360070131001012, 360070131001013, 360070131001014, 360070131001015,</u> <u>360070131002000, 360070131002001, 360070131002002, 360070131002003,</u> <u>360070131002004, 360070131002005, 360070131002006, 360070131002007,</u> <u>360070131002008, 360070131002009, 360070131002010, 360070131002011,</u> <u>360070131002012, 360070131002013, 360070131002014, 360070131002015,</u> <u>360070131002016, 360070131002017, 360070131002018, 360070131002019,</u> <u>360070131002020, 360070131002021, 360070131002022, 360070131002023,</u> <u>360070131002024, 360070131002025, 360070131002026, 360070131003000,</u> <u>360070131003001, 360070131003002, 360070131003003, 360070131003004,</u> <u>360070131003005, 360070131003006, 360070131003007, 360070131003008,</u> <u>360070131003009, 360070131003010, 360070131003011, 360070131003012,</u> <u>360070131003013, 360070131003014, 360070131003015, 360070131003016,</u> <u>360070131003017, 360070131003018, 360070131003019, 360070131003020,</u> <u>360070131003021, 360070131003022, 360070131003023, 360070131003024,</u> <u>360070131003025, 360070131003026, 360070131003027, 360070131003028,</u> <u>360070131003029, 360070131003030, 360070131003031, 360070132011000,</u> <u>360070132011001, 360070132011002, 360070132011003, 360070132011004,</u> <u>360070132011005, 360070132011006, 360070132011007, 360070132011008,</u> <u>360070132011009, 360070132011010, 360070132011011, 360070132011012,</u> <u>360070132011013, 360070132012000, 360070132012001, 360070132012002,</u> <u>360070132012003, 360070132012004, 360070132012005, 360070132012006,</u> <u>360070132012007, 360070132012008, 360070132012009, 360070132012010,</u> <u>360070132012011, 360070132012012, 360070132012013, 360070132012014,</u> <u>360070132012015, 360070132012016, 360070132012017, 360070132012018,</u> <u>360070132012019, 360070132012020, 360070132012021, 360070132012022,</u> <u>360070132012023, 360070132012024, 360070132012025, 360070132012026,</u> <u>360070132021000, 360070132021001, 360070132021002, 360070132021003,</u> <u>360070132021004, 360070132021005, 360070132021006, 360070132021007,</u> <u>360070132021008, 360070132021009, 360070132021010, 360070132021011,</u> <u>360070132021012, 360070132021013, 360070132021014, 360070132021015,</u> <u>360070132022000, 360070132022001, 360070132022002, 360070132022003,</u> <u>360070132022004, 360070132022005, 360070132022006, 360070132022007,</u> <u>360070132022008, 360070132022009, 360070132022010, 360070132022011,</u> <u>360070132022012, 360070132022013, 360070132022014, 360070132022015,</u> <u>360070132022016, 360070132022017, 360070132022018, 360070132022019,</u> <u>360070132022020, 360070132022021, 360070132023000, 360070132023001,</u> <u>360070132023002, 360070132023003, 360070132023004, 360070132023005,</u> <u>360070132023006, 360070132023007, 360070132023008, 360070132023009,</u> <u>360070132023010, 360070133041000, 360070133042002, 360070133042007,</u> <u>360070133042009, 360070133042012, 360070133042015, 360070133042016,</u> <u>360070133042017, 360070133042018, 360070133042019, 360070133042020,</u> <u>360070133044000, 360070133044001, 360070133044002, 360070133044003,</u> <u>360070133044004, 360070133044005, 360070133044007, 360070133044008,</u> <u>360070133044009, 360070133044010, 360070133044011, 360070133044012,</u> <u>360070133044013, 360070133044014, 360070133044021, 360070133044022,</u> <u>360070133044023, 360070133044024, 360070133044025, 360070133045000,</u> <u>360070133045001, 360070133045004, 360070133045005)</u> </p>
9	<p>[Town of Barker (Election Districts 1, 2), Town of Lisle (Election Districts 1, 2), Town of Maine (Election Districts 2, 4), Town of Nanticoke (Election District 1),</p>

Legislative Districts	Geographic Area
	<p>Town of Triangle (Election Districts 1, 2)] <u>Town of Barker (Census Tracts All)</u> <u>Town of Lisle (Census Tracts All)</u> <u>Town of Maine (Census Tracts 360070102001000, 360070102001001, 360070102001002, 360070102001003, 360070102001004, 360070102001005, 360070102001006, 360070102001007, 360070102001008, 360070102001009, 360070102001010, 360070102001011, 360070102001012, 360070102001013, 360070102001014, 360070102001015, 360070102001016, 360070102001017, 360070102001018, 360070102001019, 360070102001020, 360070102001021, 360070102001022, 360070102001023, 360070102001024, 360070102001025, 360070102001026, 360070102001027, 360070102001028, 360070102001029, 360070102001030, 360070102001031, 360070102001032, 360070102001033, 360070102001034, 360070102001035, 360070102001036, 360070102001037, 360070102001038, 360070102001039, 360070102001040, 360070102001041, 360070102001042, 360070102001043, 360070102001044, 360070102001045, 360070102001046, 360070102002000, 360070102002001, 360070102002002, 360070102002003, 360070102002004, 360070102002005, 360070102002006, 360070102002007, 360070102002008, 360070102002009, 360070102002010, 360070102002011, 360070102002012, 360070102002013, 360070102002014, 360070102002015, 360070102002016, 360070102002017, 360070102002018, 360070102002019, 360070102002020, 360070102002021, 360070102002022, 360070102002023, 360070102002027, 360070102002028, 360070102002029, 360070102002031, 360070102002032, 360070102002034, 360070102005000, 360070102005001, 360070102005002, 360070102005003, 360070102005004, 360070102005005, 360070102005006, 360070102005007, 360070102005008, 360070102005009, 360070102005010, 360070102005011, 360070102005012, 360070102005013, 360070102005014, 360070102005015, 360070102005016, 360070102005017, 360070102005018, 360070102005019, 360070102005020)</u> <u>Town of Nanticoke (Census Tracts All)</u> <u>Town of Triangle (Census Tracts All)</u></p>
10	<p>[Town of Chenango (Election Districts 1, 2, 3, 4, 5, 6, 7, 8), Town of Fenton (Election Districts 1, 2)] <u>Town of Chenango (Census Tracts All)</u> <u>Town of Fenton (Census Tracts 360070122011000, 360070122011001, 360070122011002, 360070122011003, 360070122011004, 360070122011005, 360070122011006, 360070122011007, 360070122011008, 360070122011009, 360070122011010, 360070122011011, 360070122011012, 360070122011013, 360070122011014, 360070122011015, 360070122011016, 360070122011017, 360070122012000, 360070122012001, 360070122012002, 360070122012003, 360070122012004, 360070122012005, 360070122012006, 360070122012007, 360070122012008, 360070122012009, 360070122012010, 360070122012011, 360070122012012, 360070122012013, 360070122012014, 360070122012015, 360070122012016, 360070122013005, 360070122013006, 360070122013007, 360070122013008, 360070122013009, 360070122013010, 360070122013011, 360070122013012, 360070122013013, 360070122013015)</u></p>
11	<p>[City of Binghamton (Election Districts 13, 14, 20), Town of Union (Election Districts 13, 15, 16, 17, 18, 39)] <u>City of Binghamton (Census Tracts 360070001001000, 360070001001001, 360070001001002, 360070001001003, 360070001001004, 360070001001005, 360070001001006, 360070001001007, 360070001001008, 360070001001009, 360070001002003, 360070001002004, 360070001002005, 360070001002006, 360070001002007, 360070001002008, 360070001002009, 360070001003001, 360070001003002, 360070015001004, 360070015002004, 360070015002005, 360070015002006, 360070015002007, 360070015002008, 360070015002009, 360070015002010, 360070015002011, 360070015002012, 360070015003001,</u></p>

Legislative Districts	Geographic Area
	<p> <u>360070015003002, 360070015003003, 360070015003008, 360070015003009,</u> <u>360070015003010, 360070015003011, 360070015003012, 360070015003013,</u> <u>360070015003014, 360070015003015, 360070015004000, 360070015004001,</u> <u>360070015004002, 360070015004003, 360070015004004, 360070015004005,</u> <u>360070015004006, 360070015004007, 360070015004008, 360070015004009,</u> <u>360070015004010, 360070015004011, 360070015005000, 360070015005001,</u> <u>360070015005002, 360070015005003, 360070015005004, 360070015005005,</u> <u>360070015005006, 360070015005007, 360070015005008, 360070015005009,</u> <u>360070015005010, 360070015005011, 360070015005012, 360070015005013)</u> <u>Town of Union (Census Tracts 360070130001004, 360070130001005,</u> <u>360070130001006, 360070130002000, 360070130002001, 360070130002002,</u> <u>360070130002003, 360070130002004, 360070130002005, 360070130002006,</u> <u>360070130002007, 360070130002008, 360070130002009, 360070130002010,</u> <u>360070130002011, 360070130002012, 360070130002013, 360070130002014,</u> <u>360070130002015, 360070130003000, 360070130003001, 360070130003002,</u> <u>360070130003003, 360070130003004, 360070130003005, 360070130003006,</u> <u>360070130003007, 360070139001000, 360070139001001, 360070139001002,</u> <u>360070139001003, 360070139001004, 360070139001005, 360070139001006,</u> <u>360070139001007, 360070139001008, 360070139001009, 360070139001010,</u> <u>360070139001011, 360070139001012, 360070139001013, 360070139002000,</u> <u>360070139002001, 360070139002002, 360070139002003, 360070139002004,</u> <u>360070139002005, 360070139002006, 360070139002007, 360070139002008,</u> <u>360070139002009, 360070139002010, 360070139002011, 360070139002012,</u> <u>360070139002013, 360070139002014, 360070139002015, 360070139003000,</u> <u>360070139003001, 360070139003002, 360070139003003, 360070139003004,</u> <u>360070139003005, 360070139003006, 360070139003007, 360070139003008,</u> <u>360070139003009, 360070139003010, 360070139003011, 360070139003012,</u> <u>360070139003013, 360070140001000, 360070140001001, 360070140001002,</u> <u>360070140001003, 360070140001004, 360070140001005, 360070140001006,</u> <u>360070140001007, 360070140001008, 360070140001009, 360070140002000,</u> <u>360070140002001, 360070140002002, 360070140002003, 360070140002004,</u> <u>360070140002005, 360070140003000, 360070140003001, 360070140003002,</u> <u>360070140003003, 360070140003004, 360070140003005, 360070140003006,</u> <u>360070140003007, 360070140003008, 360070140003009, 360070140003010,</u> <u>360070140003011, 360070141001000, 360070141001001, 360070141001002,</u> <u>360070141001003, 360070141001004, 360070141001005, 360070141001006,</u> <u>360070141001007, 360070141001008, 360070141001009, 360070141001010,</u> <u>360070141001011, 360070141001012, 360070141001013, 360070141001014,</u> <u>360070141001015, 360070141001016, 360070141001017, 360070141002000,</u> <u>360070141002001, 360070141002002, 360070141002003, 360070141002004,</u> <u>360070141002005, 360070141002006, 360070141002007, 360070141002008,</u> <u>360070141002009, 360070141002010, 360070141002011, 360070141002012,</u> <u>360070141003000, 360070141003001, 360070141003002, 360070141003003,</u> <u>360070141003004, 360070141003005, 360070141003006, 360070141003007,</u> <u>360070141003008, 360070141003009, 360070141003010, 360070141003011,</u> <u>360070141003012, 360070141003013, 360070141003014, 360070141003015,</u> <u>360070141004000, 360070141004001, 360070141004002, 360070141004003,</u> <u>360070141004004, 360070141004005, 360070141004006, 360070141004007,</u> <u>360070141004008, 360070141004009, 360070141004010, 360070141004011,</u> <u>360070141004012, 360070141004013, 360070142003013, 360070142003014,</u> <u>360070142003021, 360070142003022, 360070142003023, 360070142003024,</u> <u>360070142003035)</u> </p>
12	<p> [City of Binghamton (Election District 2), Town of Dickinson (Election Districts 1, 2, 3, 4), Town of Union (Election Districts 9, 10, 11, 12, 14, 37)] <u>Town of Dickinson (Census Tracts All)</u> <u>Town of Union (Census Tracts 360070129001000, 360070129001001,</u> </p>

Legislative Districts	Geographic Area
	<p><u>360070129001002, 360070129001003, 360070129001004, 360070129001005, 360070129001006, 360070129001007, 360070129001008, 360070129001009, 360070129001010, 360070129001011, 360070129001012, 360070129001013, 360070129001014, 360070129001015, 360070129001018, 360070129001019, 360070129001020, 360070129001021, 360070129001022, 360070129001023, 360070130001000, 360070130001001, 360070138001000, 360070138001001, 360070138001002, 360070138001003, 360070138001004, 360070138001005, 360070138001006, 360070138001007, 360070138001008, 360070138001009, 360070138001010, 360070138001011, 360070138001012, 360070138001013, 360070138001014, 360070138001015, 360070138001016, 360070138001017, 360070138002000, 360070138002001, 360070138002002, 360070138002003, 360070138002004, 360070138002005, 360070138002006, 360070138002007, 360070138002008, 360070138002009, 360070138002010, 360070138002011, 360070138002012, 360070138002013, 360070138002014, 360070138002015, 360070138002016, 360070138002017, 360070138002018, 360070138002019, 360070138002020, 360070138002021, 360070138002022, 360070138002023, 360070138002024, 360070138002025, 360070138003000, 360070138003001, 360070138003002, 360070138003003, 360070138003004, 360070138003005, 360070138003006, 360070138003007, 360070138003008, 360070138003009, 360070138003010, 360070138003011, 360070138003012, 360070138003013, 360070138003014, 360070138003015, 360070138004000, 360070138004001, 360070138004002, 360070138004003, 360070138004004, 360070138004005, 360070138004006, 360070138004007, 360070138004008, 360070138004009, 360070138004010, 360070138004011, 360070138004012, 360070138004013, 360070138004014, 360070138004015, 360070142001000, 360070142001001, 360070142001002, 360070142001003, 360070142001004, 360070142001005, 360070142001006, 360070142001007, 360070142001008, 360070142001009, 360070142001010, 360070142002000, 360070142002001, 360070142002002, 360070142002003, 360070142002004, 360070142002005, 360070142002006, 360070142003000, 360070142003001, 360070142003002, 360070142003003, 360070142003004, 360070142003005, 360070142003006, 360070142003007, 360070142003008, 360070142003009, 360070142003010, 360070142003011, 360070142003012, 360070142003013, 360070142003014, 360070142003015, 360070142003016, 360070142003017, 360070142003018, 360070142003019, 360070142003020, 360070142003021, 360070142003022, 360070142003023, 360070142003024, 360070142003025, 360070142003026, 360070142003027, 360070142003028, 360070142003029, 360070142003030, 360070142003031, 360070142003032, 360070142003033, 360070142003034]</u></p>
13	<p>[City of Binghamton (Election Districts 1, 5, 15, 16, 17, 18, 21, 22)] City of Binghamton (Census Tracts <u>360070001002000, 360070001002001, 360070001002002, 360070001003000, 360070001003003, 360070001003004, 360070001003005, 360070001003006, 360070001003007, 360070001003008, 360070001003009, 360070001004000, 360070001004001, 360070001004002, 360070001004003, 360070001004004, 360070001004005, 360070001004006, 360070001004007, 360070001004008, 360070001004009, 360070001004010, 360070002001000, 360070002001001, 360070002001002, 360070002001003, 360070002001004, 360070002001005, 360070002001006, 360070002001007, 360070002001008, 360070002001009, 360070002001010, 360070002001011, 360070002001012, 360070002001013, 360070002001014, 360070002001015, 360070002001016, 360070002001017, 360070002002000, 360070002002001, 360070002002002, 360070002002003, 360070002002004, 360070002002005, 360070002002006, 360070002002007, 360070002003000, 360070002003001, 360070002003002, 360070002003003, 360070002003004, 360070002003005, 360070002003006, 360070002003007, 360070002003008, 360070002003009, 360070002003010, 360070002003011, 360070002003012, 360070002003013, 360070002003014, 360070002003015, 360070002003016, 360070002003017, 360070002003018, 360070002003019, 360070002003020, 360070002003021,</u></p>

Legislative Districts	Geographic Area
	<p><u>360070013001001, 360070013001002, 360070013001003, 360070013001004, 360070013001005, 360070013001006, 360070013001007, 360070013001008, 360070013001010, 360070013001011, 360070013001012, 360070013002000, 360070013002001, 360070013002002, 360070013002003, 360070013002004, 360070013003000, 360070013003001, 360070013003002, 360070013003003, 360070013003004, 360070013003005, 360070013004000, 360070013004001, 360070013004002, 360070013004003, 360070013004004, 360070013004005, 360070013004006, 360070013004007, 360070014011001, 360070014011002, 360070014011003, 360070014011004, 360070014011005, 360070014012000, 360070014012001, 360070014012002, 360070014012003, 360070014012004, 360070014012005, 360070014012006, 360070014012007, 360070014013000, 360070014013001, 360070014013002, 360070014013003, 360070014021007, 360070014021008, 360070014021009, 360070014021010, 360070014021011, 360070014022000, 360070014022001, 360070014022002, 360070014022003, 360070014022004, 360070014023000, 360070014023001, 360070014023002, 360070014023003, 360070014023004, 360070014023005, 360070014023006, 360070014023007, 360070014023008, 360070014023009, 360070014023010, 360070015001000, 360070015001001, 360070015001002, 360070015001003, 360070015001005, 360070015001006, 360070015001007, 360070015001008, 360070015001009, 360070015002000, 360070015002001, 360070015002002, 360070015002003, 360070015003000, 360070015003004, 360070015003005, 360070015003006, 360070015003007)</u></p>
14	<p>[City of Binghamton (Election Districts 3, 4, 6, 7, 8, 9, 10, 11, 19)] <u>City of Binghamton (Census Tracts 360070003001000, 360070003001001, 360070003001002, 360070003001003, 360070003001004, 360070003001005, 360070003001006, 360070003001007, 360070003001008, 360070003001009, 360070003001010, 360070003001011, 360070003001012, 360070003001013, 360070003001014, 360070003001015, 360070003001016, 360070003001017, 360070003001018, 360070003001019, 360070003001020, 360070003002000, 360070003002001, 360070003002002, 360070003002003, 360070003002004, 360070003002005, 360070003002006, 360070003002007, 360070003002008, 360070003002009, 360070003003000, 360070003003001, 360070003003002, 360070003003003, 360070003003004, 360070003003005, 360070003003006, 360070003003007, 360070003003008, 360070003003009, 360070003003010, 360070003003011, 360070003003012, 360070003003013, 360070003003014, 360070004001000, 360070004001001, 360070004001002, 360070004001003, 360070004001004, 360070004001005, 360070004001006, 360070004001007, 360070004001008, 360070004001009, 360070004001010, 360070004001011, 360070004001012, 360070004001013, 360070004001014, 360070004001015, 360070004001016, 360070004001017, 360070004001018, 360070004002000, 360070004002001, 360070004002002, 360070004002003, 360070004002004, 360070004002005, 360070004002006, 360070004002007, 360070004002008, 360070004002009, 360070004002010, 360070004002011, 360070004002012, 360070004002013, 360070004002014, 360070004002015, 360070004002016, 360070004002017, 360070004002018, 360070004002019, 360070004002020, 360070004002021, 360070005001000, 360070005001001, 360070005001002, 360070005001003, 360070005001004, 360070005001005, 360070005001006, 360070005001007, 360070005001008, 360070005001009, 360070005001010, 360070005001011, 360070005001012, 360070005002000, 360070005002001, 360070005002002, 360070005002003, 360070005002004, 360070005002005, 360070005002006, 360070005002007, 360070005002008, 360070005002009, 360070005002010, 360070005002011, 360070005002012, 360070005003000, 360070005003001, 360070005003002, 360070005003003, 360070005003004, 360070005003005, 360070005003006, 360070005003007, 360070005003008, 360070005003009, 360070005003010, 360070005003011, 360070005003012, 360070005003013, 360070005003014, 360070005003015, 360070006001000,</u></p>

Legislative Districts	Geographic Area
	<p><u>360070006001001, 360070006001002, 360070006001003, 360070006001004, 360070006001005, 360070006001006, 360070006001007, 360070006001008, 360070006001009, 360070006001010, 360070006001011, 360070006002000, 360070006002001, 360070006002002, 360070006002003, 360070006002004, 360070006002005, 360070006002006, 360070006002007, 360070006002008, 360070006002009, 360070006002010, 360070006002011, 360070006002012, 360070006002013, 360070006002014, 360070006002015, 360070006002016, 360070006002017, 360070006002018, 360070006002019, 360070006002020, 360070006002021, 360070006003000, 360070006003001, 360070006003002, 360070006003003, 360070006003004, 360070006003005, 360070006003006, 360070006003007, 360070006003008, 360070006003009, 360070006003010, 360070006003011, 360070006003012, 360070006003013, 360070006003014, 360070006003015, 360070006003016, 360070006003017, 360070006003018, 360070006003019, 360070006003020, 360070007003002, 360070007003003, 360070007003011, 360070007003012, 360070011001000, 360070011001001, 360070011001002, 360070011001003, 360070011001004, 360070011001005, 360070011001006, 360070011001007, 360070011001008, 360070011001009, 360070011001010, 360070011001011, 360070011001012, 360070011001013, 360070011001014, 360070011001015, 360070011001016, 360070011001017, 360070011001018, 360070011001019, 360070011001020, 360070011001021, 360070011001022, 360070011001023, 360070011002000, 360070011002001, 360070011002002, 360070011002003, 360070011002004, 360070011002005, 360070011002006, 360070011002007, 360070011002008, 360070011002009, 360070011002010, 360070011002011, 360070011002012, 360070011002013, 360070011002014, 360070011002015, 360070011002016, 360070011002017, 360070011002018, 360070011002019, 360070011002020, 360070011002021, 360070011002022, 360070011002023, 360070011002024, 360070011002025, 360070011002026, 360070011002027, 360070011002028, 360070012001000, 360070012001001, 360070012001002, 360070012001003, 360070012001004, 360070012001005, 360070012001006, 360070012001007, 360070012001008, 360070012002000, 360070012002001, 360070012002002, 360070012002003, 360070012002004, 360070012002005, 360070012002006, 360070012002007, 360070012002008, 360070012002009, 360070012002010, 360070012002011, 360070012002012, 360070012002013, 360070012002014, 360070012002015, 360070012002016, 360070012002017, 360070012002018, 360070012002019, 360070012002020, 360070012002021, 360070012002022, 360070012002023, 360070012002024, 360070013001000, 360070013001009, 360070014011000)</u></p>
15	<p><u>[City of Binghamton (Election Districts 23, 24, 25, 26, 27, 28, 29, 30, 31, 32)] City of Binghamton (Census Tracts 360070009001001, 360070009001002, 360070009001003, 360070009001004, 360070009001005, 360070009001006, 360070009001007, 360070009001008, 360070009001009, 360070009001010, 360070009001011, 360070009001012, 360070009001013, 360070009001014, 360070009001015, 360070009001016, 360070009001017, 360070009001018, 360070009002000, 360070009002001, 360070009002002, 360070009002003, 360070009002004, 360070009002005, 360070009002006, 360070009002007, 360070009002008, 360070009002009, 360070009002010, 360070009002011, 360070009002012, 360070009002013, 360070009002014, 360070009002015, 360070014021000, 360070014021001, 360070014021002, 360070014021003, 360070014021004, 360070014021005, 360070014021006, 360070014021012, 360070014021013, 360070014021014, 360070014021015, 360070014021016, 360070014022005, 360070014022006, 360070014022007, 360070016001000, 360070016001001, 360070016001002, 360070016001003, 360070016001004, 360070016001005, 360070016001006, 360070016001007, 360070016001008, 360070016001009, 360070016001010, 360070016001011, 360070016001012, 360070016001013, 360070016001014, 360070016002000, 360070016002001, 360070016002002, 360070016002003, 360070016002004, 360070016002005,</u></p>

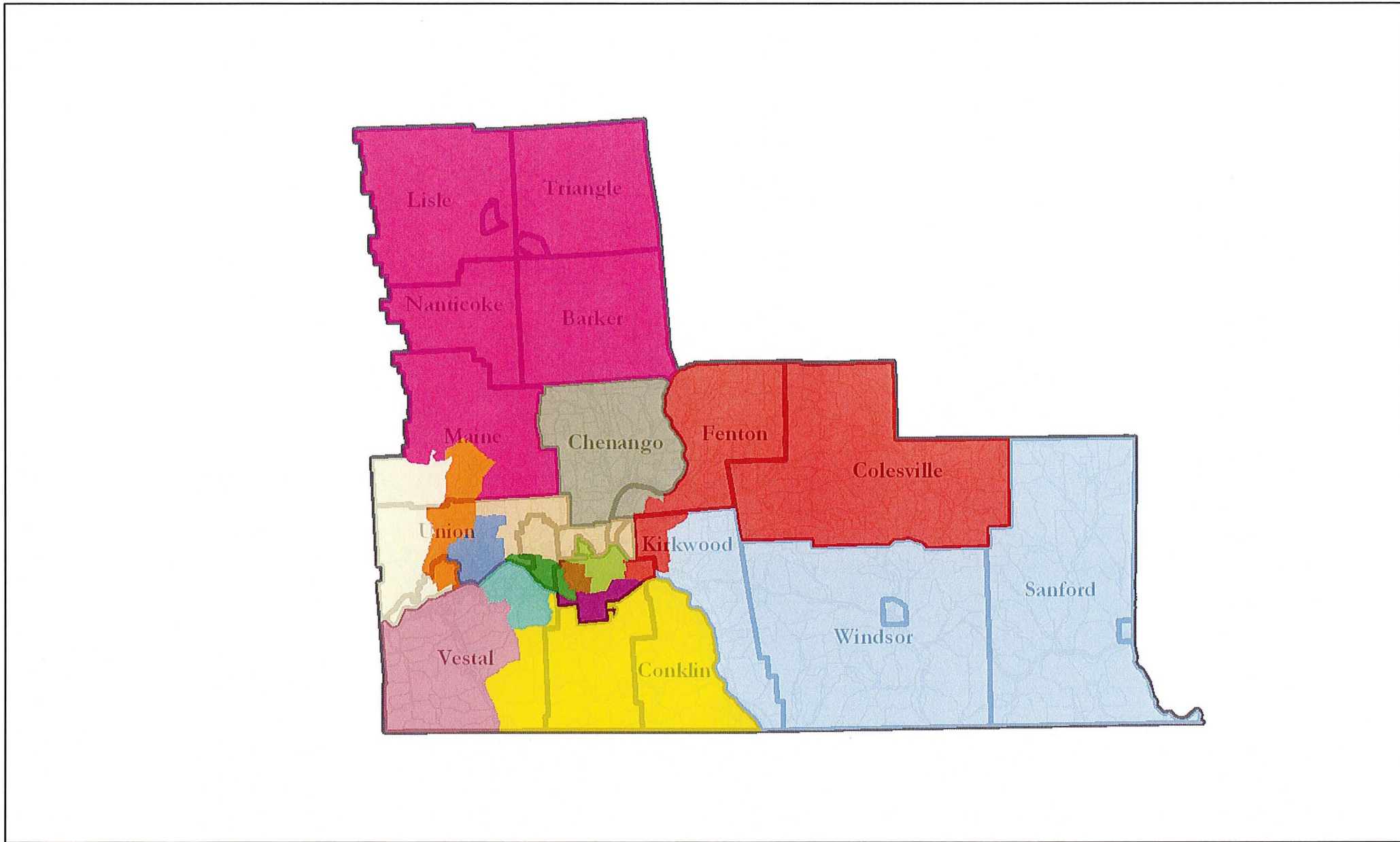
Legislative Districts	Geographic Area
	<p> <u>360070016002006, 360070016002007, 360070016002008, 360070016002009,</u> <u>360070016002010, 360070016002011, 360070016002012, 360070016002013,</u> <u>360070016002014, 360070016002015, 360070016002016, 360070016002017,</u> <u>360070016002018, 360070016002019, 360070016003000, 360070016003001,</u> <u>360070016003002, 360070016003003, 360070016003004, 360070016003005,</u> <u>360070016003006, 360070016003007, 360070016003008, 360070016003009,</u> <u>360070016003010, 360070016003011, 360070016003012, 360070016003013,</u> <u>360070016003014, 360070016003015, 360070016003016, 360070016003017,</u> <u>360070016003018, 360070016003019, 360070016003020, 360070016003021,</u> <u>360070017001000, 360070017001001, 360070017001002, 360070017001003,</u> <u>360070017001004, 360070017001005, 360070017001006, 360070017001007,</u> <u>360070017001008, 360070017001009, 360070017001010, 360070017001011,</u> <u>360070017001012, 360070017001013, 360070017001014, 360070017001015,</u> <u>360070017001016, 360070017001017, 360070017002000, 360070017002001,</u> <u>360070017002002, 360070017002003, 360070017002004, 360070017002005,</u> <u>360070017002006, 360070017002007, 360070017002008, 360070017003000,</u> <u>360070017003001, 360070017003002, 360070017003003, 360070017003004,</u> <u>360070017003005, 360070017003006, 360070017003007, 360070017003008,</u> <u>360070017003009, 360070017003010, 360070017003011, 360070017003012,</u> <u>360070017003013, 360070017003014, 360070017004000, 360070017004001,</u> <u>360070017004002, 360070017004003, 360070017004004, 360070017004005,</u> <u>360070017004006, 360070017004007, 360070017004008, 360070017004009,</u> <u>360070017004010, 360070017004011, 360070017004012, 360070017004013,</u> <u>360070017004014, 360070017004015, 360070017004016, 360070017004017,</u> <u>360070017005000, 360070017005001, 360070017005002, 360070017005003,</u> <u>360070017005004, 360070017005005, 360070017005006, 360070017005007,</u> <u>360070017005008, 360070017005009, 360070017005010, 360070018001000,</u> <u>360070018001001, 360070018001002, 360070018001003, 360070018001004,</u> <u>360070018001005, 360070018001006, 360070018001007, 360070018001008,</u> <u>360070018001009, 360070018002000, 360070018002001, 360070018002002,</u> <u>360070018002003, 360070018002004, 360070018002005, 360070018003000,</u> <u>360070018003001, 360070018003002, 360070018003003, 360070018003004,</u> <u>360070018003005, 360070018003006, 360070018003007, 360070018003008,</u> <u>360070018004000, 360070018004001, 360070018004002, 360070018004003,</u> <u>360070018004004, 360070018004005, 360070018004006, 360070018005000,</u> <u>360070018005001, 360070018005002, 360070018005003, 360070018005004,</u> <u>360070018005005, 360070018005006, 360070018005007, 360070018005008,</u> <u>360070018005009, 360070018005010, 360070018005011, 360070018005012)</u> </p>
















Section 3. This Local Law shall become effective after a public hearing before and the approval of the Broome County Executive and upon filing with the Secretary of State

Material **[Bold Brackets]** deleted

Material **Bold Underlined** added

Broome County Redistricter




Proposed Legislative Districts									
	District 1		District 4		District 7		District 10		District 13
	District 2		District 5		District 8		District 11		District 14
	District 3		District 6		District 9		District 12		District 15

1 inch = 32,654 feet

0 19,000 38,000

ft



DISCLAIMER: Broome County does not guarantee the accuracy of the data presented. Information should be used for illustrative purposes only.